

**vedanta**

transforming elements

5/12/18 1105

Date: 27th December 2017

To

The Divisional Forest Officer
Sundargarh Forest Division,
Sundargarh

Sub: Diversion of 5.973 ha. of Revenue forest for construction of 400 KV/DC transmission Line from LILO point at Village Bhasma to PGCIL Pooling Station, Kenapali under Sundargarh Forest Division in Sundargarh District by M/s Vedanta Limited for evacuation of 1400 MW power generated in their 4x600 MW Coal based IPP located at Jharsuguda.

Ref: Stage- I approval order No. 5 - ORC306/2017 BHU dtd. 28.02.2017 of Conservator of Forest (Central), MoEf & CC, Govt. of India.

Sir,

With reference to proposal for forest diversion of 5.973 Ha of Revenue Forest Land, we were granted Stage- I clearance vide above referred letter. The Stage-I compliance comprised certain conditions, upon compliance of which Stage-II (Final Clearance) ought to be issued.

It is pursuant to above, we have complied with the conditions mentioned therein the approval and submit herewith point wise compliance in the following order for your ready reference.

Sl.No.	Particulars	Response
1	Legal status of forest land proposed for diversion shall remain unchanged.	In compliance to the stipulated condition, we have agreed that the Legal status of the 5.973 ha of Revenue Forest land proposed for diversion shall remain unchanged, and submitting herewith the undertaking as Annexure-I

Vedanta Limited (Formerly known as Sesa Sterlite Ltd.)

Aluminium & Power

Vill- Bhurkumunda, P.O- Kalimandir, Dist- Jharsuguda (Odisha)- 768202

T: +91-664 566 6000 F: +91-664 566 6427 www.vedantalimited.com

Registered Office: Vedanta Limited, 1st Floor, 'C' wing, Unit 103, Corporate Avenue, Atul Projects, Chakala, Andheri (East), Mumbai 400093, Maharashtra, India

CIN: L13209GA1965PLC000044

2.	The State Govt. shall charge the Net Present Value (NPV) of forest area proposed to be diverted under this proposal from the user agency as per the Orders of Hon'ble Supreme Court Of India dated 28.03.2008, 24.08.2008 and 09.05.2008 in Writ Petition (Civil) No. 202/1995 and the guidelines issued by this Ministry vide its letter No. 5-3/2007- FC dated 05.02.2009 in this regard. While conveying the compliance of this condition, mention be made of the Eco- class and density of forest for which NPV has been charged.	In compliance to the stipulated condition, we have deposited an amount of Rs.37,39,098/- towards NPV in Ad-HOC CAMPA A/c through e-Challan payment with Corporation Bank pursuant to your demand letter no.2270, dtd.07.04.2017. The copy of the receipt is attached as Annexure-II
3.	At the time of payment of the Net Present Value (NPV) at the present rate, the user-agency shall furnish an undertaking to pay the additional amount of NPV, if so determined, as per the final decision of the Hon'ble Supreme Court of India.	Agreed with the condition and submitting an undertaking in this regard. Annexure-III
4.	Compensatory afforestation over 6.3 ha of non-forest land identified in Plot No. 111, 113,2335,2336,2337, 2338 & 2339 of Khata No. 238/276 having Kisam Karakhana Jami in village Katikela under Jharsuguda Tahasil of Jharsuguda district against the area of forest land proposed to be diverted shall be raised and maintained by the State Forest Department at the cost of the user agency.	In compliance to the stipulated condition, we have deposited an amount of Rs.10,22,200/- towards the cost of CA in Ad-HOC CAMPA through e-Challan payment in Corporation Bank as demanded by Divisional Forest Officer, Jharsuguda vide his office letter no.1703, dtd.16.05.2017. The copy of the receipt is attached as Annexure-IV
5.	The non-forest land identified for raising compensatory afforestation shall be transferred and mutated in favour of the State Forest Department before issue of the Stage- II clearance.	In compliance to the stipulated condition, the non-forest land identified for raising compensatory afforestation has been transferred in favour of the State Forest Department represented through Divisional Forest Officer, Jharsuguda vide deed no.10861702440, dtd.11.10.2017. The mutation is under process at Tahasil office, Jharsuguda Copy of deed is enclosed as Annexure-V.



6	The non-forest land which is transferred and mutated in favour of the State Forest Department for the purpose of compensatory afforestation shall be declared as Reserved Forest under Section-4 or Protected Forest under Section-29 of the Indian Forest Act, 1927 or under the relevant Section (s) of the Local Forest Act. The Nodal Officer must report compliance within a period of 6 months from the date of grant of final approval and send a copy of the original notification declaring the non-forest land under Section -4 or Section-29 of the Indian Forest Act, 1927 or under the relevant section of the local Forest Act local forest as the case may be, to this Ministry for information and record.	To be done by Department
7	The user agency shall transfer the cost of raising and maintaining the compensatory afforestation for 10years, at the current wage rate, to the State Forest Department.	In compliance to the stipulated condition, we have transferred an amount of Rs.10,22,200/- towards the cost of CA in Ad-HOC CAMPA through e-Challan payment in Corporation Bank as demanded by Divisional Forest Officer, Jharsuguda vide his office letter no.1705, dtd.16.05.2017. The copy of the receipt is attached as Annexure-IV
8	All the funds received from the user agency under the project shall be transferred online to the Ad-hoc CAMPA in the Saving Bank Account pertaining to the State concerned.	To be done by Department
9	The user agency shall comply with the conditions stipulated by State Govt. vide letter No. 10 (Cons) 279/2016-426/F & E dated 06.01.2017.	Agreed with the condition and submitting a certificate in this regard. Annexure-VI
10	The user agency shall comply with the guidelines for laying transmission lines through forest areas issued by Ministry letter No. 7-25/2012- FC dated 05.05.2014 and 19.11.2014.	In compliance to the stipulated condition, we have agreed to comply with the guidelines for laying transmission line through forest areas issued by Ministry letter No. 7-25/2012-



		FC dated 05.05.2014 and 19.11.2014 and submitting herewith the undertaking as Annexure-VII
11	The user agency in consultation with the State Forest Department shall prepare a detailed scheme for creation and maintenance of plantation of dwarf species (preferably medicinal plants) in right of way under the transmission line, and provide funds for execution of the said scheme by the state Forest Department.	Agreed with the condition and submitting an undertaking in this regard. Annexure-VIII
12	The boundary of the forest land being diverted shall be demarcated on ground at the project cost, by erecting four feet high reinforced cement concrete pillars, each inscribed with its serial number, DGPS co-ordinates, forward and back bearing and distance from pillar to pillar and submit DGPS map along with soft copy in shape file.	In compliance to the stipulated condition, the boundary of the forest land being diverted has been demarcated on ground by erecting four feet height reinforced cement concrete pillars, each inscribed with its serial number, DGPS co-ordinates. We have already submitted DGPS maps along with soft copy in shape file to your good office.
13	The State Forest Department / UA shall submit the DGPS map of non-forest land along with soft copy in shape files as proposed for CA, giving the forward and backward bearing of each demarcation pillar to be established at a distance of 50 meter each. A prominent feature near the C.A area may also be mentioned.	In compliance to the stipulated condition, we have already submitted DGPS map of non-forest land along with soft copy in shape file as proposed for CA to your good office. The boundary of the said land being proposed for CA has demarcated on ground by erecting four feet height reinforced cement concrete pillars, each inscribed with its serial number, DGPS co-ordinates.
14	No labour camp shall be established on the forest land.	Agreed with the condition and submitting an undertaking in this regard. Annexure-IX



15	The user agency shall provide alternate fuel to the labourers and the staff working at the site so as to avoid any damage and pressure on the adjacent forest areas.	In compliance to the stipulated condition, we are informing you that the laborers working at the site will be supplied with LPG and submitting an undertaking in this regard as Annexure-X
16	No additional or new path will be constructed inside the forest area for any activity related to the project work.	Agreed with the condition and submitting an undertaking in this regard. Annexure-XI
17	Earth or any material shall neither be brought from nor the debris resulting during construction be disposed of in the adjoining forest area by the user agency.	Agreed with the condition and submitting an undertaking in this regard. Annexure-XII
18	The user agency while executing works, shall not fell any trees or damage forest growth in the surrounding forest area in any manner.	Agreed with the condition and submitting an undertaking in this regard. Annexure-XIII
19	The forest land shall not be used for any purpose other than that specified in the proposal and under no circumstances be transferred to any other user agency, department or person without prior approval of the Ministry of Environment, Forest & Climate Change.	Agreed with the condition and submitting an undertaking in this regard. Annexure-XIV
20	The State Government shall complete settlement of rights, in term of the Scheduled Tribes and Traditional Forest Dwellers (Recognition of Forest Rights) Act, 2006, if any on the forest land to be diverted and submit the documentary evidence as prescribed by this Ministry in its letter No. 11-9/1998-FC (pt.) dated 03.08.2009 read with letter No. 11-9/1998 -FC (pt.) dated 05.02.2013 and 05.07.2013, in support thereof.	Agreed with the condition and submitting a copy of the certificate under Schedule Tribes and Traditional Forest dwellers (Recognition of Forest Rights) Act 2006 issued by Collector, the chairman of the District level Committee, Sundargarh. Annexure-XV
21	Any other conditions that Ministry of Environment, Forest & Climate Change may stipulate, from time to time, in the interest of conservation, protection and development of forests and wildlife shall be complied by the user agency.	Agreed with the condition and submitting an undertaking in this regard. Annexure-XVI



22	The user agency and the State Government shall ensure compliance to provisions of the all Acts, Rules, Regulations and Guidelines, for the time being in force, as applicable to the project.	Agreed with the condition and submitting an undertaking in this regard. Annexure-XVII
----	---	--

In view of above, we report compliance to the conditions stipulated in the Stage I approval and request your good self to kindly consider the same for recommending grant of Stage-II (Final) clearance.

We shall be obliged for needful action.

Thanking You

Yours faithfully
For Vedanta Limited


Nabal Kishor Sharma
Head, Land & Legal



Copy to: 1. The Addl. PCCF & Nodal Officer (FC), Bhubaneswar,
2. The Regional Chief Conservator of Forest, Rourkela,
3. The Divisional Forest Officer, Jharsuguda

ANNEXURE-I

UNDERTAKING FOR LEGAL STATUS OF FOREST LAND

This is to certify that, we will not change the Legal status of Revenue forest land proposed for diversion for laying of transmission line from LILO point to PGCIL, Sundargarh Pooling station. The legal status shall remain unchanged.

Place *Tharuguda*

Date *27.12.2017*



For M/s Vedanta Limited

Authorised Signatory

Authorised Signatory

ANNEXURE-III

UNDERTAKING FOR PAYMENT OF NET PRESENT VALUE (NPV)

We hereby, undertake to pay the additional amount of Net Present Value (NPV), if so determined, as per the final decision of the Hon'ble Supreme Court of India.

Place Tharassuguda

Date 27.12.2017



For M/s Vedanta Limited
For Vedanta Limited

Authorised Signatory
Authorised Signatory

ANNEXURE-IX

UNDERTAKING

We hereby undertake that no labour camp will be established on the forest land during execution of work at site.

Place Jharsuguda

Date 27.12.2017



For M/s Vedanta Limited
For Vedanta Limited


Authorised Signatory
Authorised Signatory

ANNEXURE-VI

CERTIFICATE FOR FELLING OF TREES

This is to certify that, we have complied the conditions stipulated by State Govt. vide letter no. 10(Cons) 279/2016-426/F&E dated 06.01.2017 as there is no felling trees and no elephant corridor in existence for wild life movable in the revenue forest area proposed for diversion.

Place *Tharavuguda*

Date *27.12.2017*

For M/s Vedanta Limited

Authorised Signatory
Authorised Signatory



ANNEXURE-VII

UNDERTAKING

We hereby, undertake to comply with the guidelines for laying transmission line through forest areas issued by Ministry letter No. 7-25/2012- FC dated 05.05.2014 and 19.11.2014

Place Jharsuguda

Date 27.12.2017



For M/s Vedanta Limited
For Vedanta Limited

Authorised Signatory
Authorised Signatory

ANNEXURE-VIII

UNDERTAKING

We hereby, undertake to prepare a detailed scheme in consultation with the State Forest Department for creation and maintenance of plantation of dwarf species (preferably medicinal plants) in right of way under the transmission line, and provide funds for execution of the said scheme by the state Forest Department.

Place *Jharsuguda*

Date *27.12.2017*

For *FM/s Vedanta Limited*

[Signature]
Authorised Signatory

Authorised Signatory



ANNEXURE-X

UNDERTAKING

We hereby, undertake that we shall provide alternate fuel (LPG) to the labourers and the staff working at the site so as to avoid any damage and pressure on the adjacent forest areas.

Place *Tharavuguda*

Date *27.12.2017*

For M/s Vedantu Limited
For Vedantu

[Signature]
Authorised Signatory
Authorised Signatory

[Signature]

ANNEXURE-XI

UNDERTAKING

We hereby, undertake that no additional or new path will be constructed inside the forest area for any activity related to the project work.

Place *Jharsuguda*

Date *27.12.2017*

For M/s Vedanta Limited
For Vedanta Limited

[Signature]
Authorised Signatory
Authorised Signatory



ANNEXURE-XII

UNDERTAKING

We hereby, undertake that, earth or any material shall neither be brought from nor the debris resulting during construction be disposed of in the adjoining forest area.

Place *Trasiguda*

Date *27.12.2017*

For M/s Vedanta Limited
For Vedanta Limited

[Signature]
Authorised Signatory
Authorised Signatory



ANNEXURE-XIII

UNDERTAKING

We hereby, undertake that, while executing works, we shall not fell any trees or damage forest growth in the surrounding forest area in any manner.

Place *Tharassuguda*

Date *29.12.2017*



For M/s Vedanta Limited
For Vedanta Limited

[Signature]
Authorised Signatory
Authorised Signatory

ANNEXURE-XIV

UNDERTAKING

We hereby, undertake that, the forest land shall not be used for any purpose other than that specified in the proposal and under no circumstances be transferred to any other user agency, department or person without prior approval of the Ministry of Environment, Forest & Climate Change.

Place *Tharuguda*

Date *27.12.2017*



~~For Vedanta Limited~~
~~For Vedanta Limited~~

~~Authorised Signatory~~

Authorised Signatory

ANNEXURE-XVI

UNDERTAKING

We hereby, undertake that, any other conditions that Ministry of Environment, Forest & Climate Change may stipulate, from time to time, in the interest of conservation, protection and development of forests and wildlife shall be complied by us.

Place *Tharvaguda*

Date *27.12.2017*

For M/s Vedanta Limited
for Vedanta Limited

[Signature]
Authorised Signatory
Authorised Signatory



ANNEXURE-XVII

UNDERTAKING

We hereby, undertake that, we shall ensure compliance to provisions of the all Acts, Rules, Regulations and Guidelines, for the time being in force, as applicable to the project.

Place *Tharaguda*

Date *27.12.2017*

For M/s Vedanta Limited
For Vedanta Limited

[Signature]
Authorised Signatory
Authorised Signatory

[Signature]

ANNEXURE - XV

DISTRICT OFFICE, SUNDARGARH
(REVENUE SECTION)

NO. _____ DT. _____

To


The Divisional Forest Officer,
Sundargarh Forest Division.

Sub: Diversion of forest land measuring 5.976 Ha of Revenue Forest Land (Gramya Jungle Kisam) for laying transmission line at village Bhasma, Kundukela, Podbahal, Kenapali, Kepse and Surda.

Sir,


With reference to the letter on the subject cited above, I am to furnish herewith the certificate regarding compliance of Scheduled Tribes and other traditional forest dwellers (Recognition of Forest Rights) Act 2006 in respect of diversion of forest land measuring 5.976 Ha of Revenue Forest Land (Gramya Jungle kisam) for laying transmission line at village Bhasma, Kundukela, Podbahal, Kenapali, Kepse and Surda for taking further necessary action at your end.

Yours faithfully,


Addl. District Magistrate,
Sundargarh.

Memo No. 1491 Dt. 29.7.16

Copy forwarded to Vedant Ltd, Jharsuguda for information and necessary action


Addl. District Magistrate,
Sundargarh



AGENCY COPY

यूनियन बैंक Union Bank of India



NEFT / RTGS CHALLAN for CAMPA Funds

Date : 17-02-2022

Agency Name.	VEDANTA LIMITED
Application No.	6417794904
MoEF/SG File No.	5-ORC306/2017-BHU
Location.	QRRISA
Address.	At- Bhurkamunda, Po- Sripura, Dist- Jharsuguda Jharsuguda
Amount(in Rs)	108850/-

Amount in Words :One Lakh Eight Thousand Eight Hundred and Fifty Rupees Only

NEFT/RTGS to be made as per following details;

Beneficiary Name:	QRRISA CAMPA
IFSC Code:	UBIN0903710
Pay to Account No.	150826417794904 Valid only for this challan amount.
Bank Name & Address:	Union Bank Of India Lodhi Complex Branch, Block 11,CGO Complex, Phase I, Lodhi Road, New Delhi -110003

- This Challan is strictly to be used for making payment to CAMPA by NEFT/RTGS only

BANK COPY

यूनियन बैंक Union Bank of India



NEFT / RTGS CHALLAN for CAMPA Funds

Date : 17-02-2022

Agency Name.	VEDANTA LIMITED
Application No.	6417794904
MoEF/SG File No.	5-ORC306/2017-BHU
Location.	ORRISA
Address:	At- Bhurkamunda, Po- Sripura, Dist- Jharsuguda Jharsuguda
Amount(in Rs)	108850/-

Amount in Words :One Lakh Eight Thousand Eight Hundred and Fifty Rupees Only

NEFT/RTGS to be made as per following details;

Beneficiary Name:	ORRISA CAMPA
IFSC Code:	UBIN0903710
Pay to Account No.	150826417794904 Valid only for this challan amount.
Bank Name & Address:	Union Bank Of India Lodhi Complex Branch, Block 11,CGO Complex, Phase I, Lodhi Road, New Delhi -110003

- This Challan is strictly to be used for making payment to CAMPA by NEFT/RTGS only

After making successful payment, User Agencies may send a line of confirmation through
Email: helpdeskampa@corpbank.co.in

Note: After making the required payment through challan, if the payment status has not been updated even after 7 working days, then kindly mail a copy of your challan with transaction date to
Email: cb0371@unionbankofindia.com

6/27/2017

AGENCY COPY

Corporation Bank

Challan for collection of Ad-hoc CAMPA fund

Date : 14-06-2017

Client Code.	CAM5082
Location.	ORRISA
Remitter Name.	VEDANTA LIMITED
PIF/Application No.	116177642016321
Address.	At- Bhurkamunda, Po- Sripura, Dist- Jharsuguda Jharsuguda
Remitter Contact No. Email-Id. Mobile No. Landline No.	gibaram.mahapatra@vedanta.co.in 9937297710 6645-666108
Amount(In Rs)	1022200/-
Beneficiary Branch and Code.	FCS Branch (0633)

Amount In Words: Ten Lakh Two Thousand and Two Hundred Rupees Only

Depositor Signature
(Signature)



Bank's Transaction Number	Branch Stamp
---------------------------	--------------

- Branches should use CMS menu (FCS & CAPS) to process the transaction
- Challan should only be accepted against INST/DD.
- Enter the Remitter Name in Additional Information 1
- Enter the Remitter Mobile number in Additional information 2

After making successful payment, User Agencies ma

<http://kscsclearance.nic.in/User/Account/GenerateChallanCorp.aspx?id=TRAN>



6/3/2017

AGENCY COPY

Corporation Bank

Challan for collection of Ad-hoc CAMPA fund

Date : 25-05-2017

Client Code.	CAM5082
Location.	ORRISA
Remitter Name.	VEDANTA LIMITED
PIF/Application No.	116177942016874
Address.	At- Bhurkamunda, Po- Sripura, Dist- Jharsuguda Jharsuguda
Remitter Contact No. Email-Id. Mobile No. Landline No.	elbaram.mahapatra@vedanta.co.in 9937297710 6645-666108
Amount(in Rs)	3739098/-
Beneficiary Branch and Code.	FCS Branch (0633)

Amount In Words:Thirty-Seven Lakh Thirty-Nine Thousand
and Ninety-Eight Rupees Only

Sibaram

Depositor Signature
(Signature)

Bank's Transaction Number

Branch



- Branches should use CMS menu (FCS & CAMS) to process the transaction
- Challan should only be accepted against INST/DD.
- Enter the Remitter Name in Additional Information 1
- Enter the Remitter Mobile number in Additional Information 2



After making successful payment, User Agencies may

<http://forestsclearance.nic.in/UserAccount/GenerateChallanCorp.aspx?pid=TRANS>

Form-I
For Linear Projects
Government of Odisha
Office of the District Collector, Sundargarh
No. 1489/SSD Dtd. 29.7.2016
TO WHOMSOEVER IT MAY CONCERN


In compliance of the Ministry of Environment and Forests (MoEF), Government of India's letter No.11-9/98-FC (pt) dated 3rd August 2009 wherein the MoEF issued guidelines on submission of evidences for having initiated and completed the process of settlement of rights under the Scheduled Tribes and Other Traditional Forest Dwellers (Recognition of Forest Right) Act, 2006 ('FRA' for short) on the forest land proposed to be diverted for non-forest purposes read with MoEF's letter no. F.NO.11-09/98-FC(pt) dated 20.10.2014, wherein MoEF issues certain relaxation in respect of linear projects, it is certified that Ha 5.976. of forest land proposed to be diverted for 400 KV D/C Transmission Line from LILO point to PGCIL Sundargarh Station by M/S Vedanta Ltd. in Village Bhasma, Kundukela & Podbahal under Sundargarh Tehasli and village Surda, Kepse & Kenapali under Tangarpali Tehasli of Sundargarh forest division as follows;


Land Schedule for diversion of forest land for 400 KV D/C Transmission line from LILO point to PGCIL Sundargarh Station by M/S Vedanta Ltd

Sl. No	Name of Tehasil	Name of Village	Khata No.	Plot No.	Hal Kisam of Land	Total Area of Plot in Ac.	Proposed Area for Diversion in Ac.	Proposed area in Ha.	Remarks
1	2	3	4	5	6	7	8	9	10
1	Sundargarh	Bhasma	132	76/P	Jungle	14.25	0.500	0.202	Nil
2		Kundukela	135	28/P	Gramya Jungle	12.65	1.590	0.643	8 Nos. of application have been received from FRC which are under process.
3		Podbahal	29	115/P	Jungle	49.9	0.002	0.001	Nil
				265/P	Jungle	12.5	1.930	0.781	Nil
				318/P	Jungle	26.02	2.120	0.858	Nil
		Total				115.32	6.142	2.455	
4	Tangaroali	Surda	125	234/P	Jungle	37.43	0.680	0.275	4 Nos. of FRA Titles have been distributed details of which is shown in Annexure-A.
5		Kapse	113	176/P	Jungle	2.14	0.930	0.376	Nil
				198/P	Jungle	2.08	0.020	0.008	
				289/P	Jungle	6.28	0.930	0.376	
				299/P	Jungle	0.18	0.050	0.020	
				300/P	Jungle	3.18	1.490	0.603	
				303/P	Jungle	3.49	0.004	0.002	
				311/P	Jungle	4.59	1.570	0.635	
				372/P	Jungle	2.42	0.550	0.223	
				396/P	Jungle	0.12	0.030	0.012	
398/P		Jungle	0.62	0.530	0.214				
6		Kenapali	62	318/P	Gramya Jungle	15.6	0.510	0.206	NIL
			54	3/P	Jungle	7.32	1.330	0.538	
		Total				85.45	8.624	3.488	
		Grand Total				200.77	14.766	5.976	



LAND SCHEDULE						
Sl. No.	Village Name	Khata No.	Plot No.	Total Area (in Ac.)	Affected Area (in Ac.)	Kisam
1	Bhasma	132	76(P)	14.25	0.500	Jungle
2	Kundukela	135	28(P)	12.65	1.590	Jungle
3	Podabahal	29	115(P)	49.9	0.002	Jungle
			265(P)	12.5	1.930	Jungle
			318(P)	26.02	2.120	Jungle
				Total	6.142	


 Tahasildar
 Sadar, Sundargarh





Sl. No	Tahsil	Village	Claimant	Caste	Khata No	Plot No	Area	Kisam
1	Sadar	Kundekela	Shilbajal Munda S/o Baka Munda	ST	135	28/12 28/14	0.80 0.96	Jungle Jungle
2			Jadumani Munda S/o Baka Munda	ST	135	28/10 28/15	0.35 1.03	Jungle Jungle
3			Sundarmani Munda S/o Baka Munda	ST	135	28/11 28/13	0.92 0.65	Jungle Jungle
4			Bhageban Munda S/o Chanakyas Munda	ST	135	28/7	1.42	Jungle
5			Budhabani Munda D/o Mota Munda	ST	135	28/1	0.07	Jungle
6			Rama Munda S/o Butia Munda	ST	135	28/3 28/9	0.12 0.15	Jungle Jungle
7			Sukuram Munda S/o Butia Munda	ST	135	28/2 28/8	0.14 0.18	Jungle Jungle
8			Krushna Munda S/o Sadhu Munda	ST	135	28/4 28/5	0.04 0.50	Jungle Jungle

Tahasildar
Sadar, Sundargarh



TO WHOMSEVER IT MAY CONCERN

This is to confirm that the following transfer of funds was made to ORRISA CAMPA

Debit A/c Number : 05445100039

Debit A/c Name : Vedanta Limited

Credit A/c Number : 150826417794429

Credit A/c Name : ORRISA CAMPA

Amount : Rs.39,03,000.00/-

Date of Transfer : 31/12/2019

Transition Number : RTGS:ICIR52019123100508644

ICICI BANK LTD

Authorised Signatory

NEFT RTGS CHALLAN

NEFT / RTGS CHALLAN for Ad-Hoc Campa

Agency Name.	VEDANTA LIMITED
Application No.	6417794429
MoEF/SIG File No.	5-ORC306/2017-BHU
Location	ORRISA
Address.	At- Bhurkamunda, Po- Sripura, Dist- Jharsuguda/Jharsuguda
Amount(in Rs)	3903000/-

NEFT/RTGS to be made as per following details:

Beneficiary Name:	ORRISA CAMPA
IFSC Code:	CORP0000371
Pay to Account No.	15062641779429 Valid only for this challan amount.
Bank Name & Address:	Corporation Bank Lodhi Complex Branch, Block 11 SGO Complex, Phase I, Lodhi Road, New Delhi - 110003

NEFT / RTGS CHALLAN FOR Ad-HOC CAMEPA

Agency Name.	VEDANTA LIMITED
Application No.	641779423
MoEF/SG File No.	E-ORC305/2017-BHJ
Location.	ORISSA
Address:	At- Bhurkunda, Po- Sripura, Dist- Jharsuguda Jharsuguda
Amount(in Rs)	3903000/-

NEFT/RTGS to be made as per following details:

Beneficiary Name:	ORRISA CAMPA
IFSC Code:	CORP0000371
Pay to Account No.	150828417794429 Valid only for this challan amount.
Bank Name & Address:	Corporation Bank Lodhi Complex Branch Block 11 CGO Complex, Phase I, Lodhi Road, New Delhi - 110003

TO WHOMSEVER IT MAY CONCERN

This is confirm that the following transfer of funds was made to ORRISA CAMPA

Debit A/c Number :054451000039

Debit A/C Name :Vedanta Limited

IFSC code :ICIC0000544

Credit A/c Number :150826417794904

Credi A/c Name :ORRISA CAMPA

IFSC Code :UBIN0903710

Amount :1,08,850/-

Date of Transfer :19/02/2022

Transition Number :INF/NEFT/026426953051/UBIN0903710/ORRISA CAMPA

ICICI BANK LTD



Authorised Signatory



Online Submission & Monitoring of Environmental,
Forest and Wildlife Clearances
-A Single Window Clearance System

05 Jul 2017 15:44:59 Logout

User Name: [Jayakrushna]
State: [Orissa]
Role : [Applicant]

Online payment history made by User Agency under CAMPA								
Sno.	Proposal Details	Application No	Application No (New)	Date of IN-PRINCIPLE	Amount to be Paid/Amount Paid (In Rs.)		Payment Status	Payment Details
1	EP/CR/1764/54/1734/2016 400 KV D/C transmission line from LILG point to FSCIL Sundergarh Pooling Station by M/s Vedanta Ltd.	TRANS177942016321	116177942016321	28 Feb 2017	C&T : 1022160/- PCA : 0/- Safety : 0/- NPV : 0/- Other Charges1 : 0/- Other Charges2 : 0/- Other Charges3 : 0/- Total : 1022160/-	Adm CA : 0/- F&W : 0/- Adm PA : 0/- Other Charges : 0/-	Paid	Fund Demand Verified by : 13 Jun 2017 Nodal Officer On Bank Name : Corporation Bank Mode of Payment : Bank (Challan) Challan Generated On : 14 Jun 2017 Transaction Date : 29 Jun 2017



ANNEXURE-3V

6/10/2017

Unfilled Page

10 Jun 2017 10:16:32 Logout



Online Submission & Monitoring of Environmental,
Forest and Wildlife Clearances
-A Single Window Clearance System

User Name: [Jayakrushna]
State: [Orissa]
Role: [Applicant]

My Account My Proposals Environment Clearance My Proposals Forest Clearance My Proposals Wildlife Clearance Help

Online payment history made by User Agency under CAMPA

Help

Sno.	Proposal Details	Application No	Application No (New)	Date of IN-PRINCIPLE	Amount to be Paid/Amount Paid (In Ru.)	Payment Status	Payment Detail	Demand Letter
1	400 KV W/C transmission line from LILO point to PGCL Sundergarh Pooling Station by M/s Vedanta Ltd.	TRANS177942016874	116177942016874	28 Feb 2017	CA: 0/-, Addl CA: 0/- PCA: 0/-, CAT: 0/- Safety Zone: 0/-, Addl PA: 0/- NPV: 3729058/- Other Charges: 0/- Other Charges1: 0/- Other Charges2: 0/- Other Charges3: 0/- Total: 3729058/-	Paid	Fund Demand Verified by Nodal Officer On: 19 May 2017 Bank Name: Corporation Bank Mode of Payment: Corporation Bank (Chennai) Challan Generated On: 25 May 2017 Transaction Date: 09 Jun 2017	Demand Letter Generated Challan

Disclaimer

An Innovative e-Governance Initiative of MoEFCC for Transparency and Responsive Governance.
For any clarification, kindly contact at 011-24695407 or may send E-Mail monitoring-fc(a)nic(dot)in.

Content Owned, Updated and Maintained by Ministry of Environment, Forest and Climate Change, Government of India

For any Technical support, Please Contact Environment, Forest and Climate Change Informatics Division (EFCCID), NIC, New Delhi, monitoring-fc(a)nic(dot)in



transparencyclearance.nic.in/UserAccount/Payment_History.aspx

ANNEXURE-II

OFFICE OF THE TAHASILDAR, TANGARPALI, SUNDARGARH
(Revenue & Disaster Management Deptt., Govt. of Odisha)

Letter No. 1811 / Date 15/7/2016

To

The Additional District Magistrate,
Sundargarh.

Sub: For issue of NOC against forest diversion proposal for 400 KV D/C Transmission line from JILO point to RGICIL Sundargarh Station by M/s Vedanta Ltd over 6 ha of forest land as required under ST&OTFD (Recognition of forest right) Act 2006.

Ref: Your letter no 1328 dtd 05.07.2016.

Sir,

With reference to the letter on the subject cited above, I am to send herewith the required information in point wise for taking further action at your end.

1. Whether any primitive tribal group (PTG) or Pri-Agricultural communities (PAC) are staying in the village where forest land is proposed for diversion.	-No-
2. If Yes, no such families in the villages	-NA-
3. If PTG/PAC are staying in the village, have they filed any claim under Forest Right Act for individual or community rights.	-NA-
4. Whether identification and settlement of right under Forest area proposed for diversion of the project is completed. A copy of meeting of the FRC/SDLC/DLC is to be submitted	The complete process of the Identification and settlement of rights under FRA in Village-Surda, Kepse & Kenapali respectively under this Tahasil has been carried out for the entire forest area proposed for diversion of the project is completed. In respect of Village-Kenapali no proposal has been submitted by any forest Right Committee, in Village- Surda 04 Number of FRA Titles has been distributed to the Claimants against Plot No.234, for which M/s Vedanta Ltd. has submitted the proposal & in Village-kepe no titles have been distributed against the proposal submitted by M/s Vedanta Ltd. Titles already have been issued which is enclosed in separate sheet.

This is for favour of your kind information and necessary action.

Yours Faithfully,

Tahasildar, Tangarpali

Memo No. DL

Copy submitted to the Sub-Collector, Sadar, Sundargarh for favour of information and necessary action.

Tahasildar, Tangarpali



ANNEXURE-V

GOVT. OF ODISHA
DSR, JHARSUGUDA
JHARSUGUDA



STAMP DUTY
0000 00

08-11
NON JUDICIAL

Rs ≈ 0466500 ≈ 11.10.2017

3655 15

ODISHA

LICENSE NO : JSDFRA001

Zero-Four-Six-Six-Five-Zero-Zero

0130 6125332

E-Registration
I.D. No. 861702489
Document No. 10261702440
Book No. 1
Volume No. 20
Date & Year 11/10/17



For Vedanta Limited

Authorized Signatory

Dist. Sub-Registrar
Jharsuguda

4(1) 1,86,600.00
9(3) 2.00
A(4) 250.00
1,86,852.00

NAME AND ADDRESS OF THE TRANSFEROR:-

Registering Office
Jharsuguda

"M/s VEDANTA LIMITED" (PAN NO. AACCS7101B), being a company incorporated under the companies Act. 1956, having its registered office, at 1st floor 'C' wing, unit 103, Corporate Avenue, Aural projects, Chakala, Andheri, (East), Mumbai - 400093, Maharashtra, INDIA, and present local office at Bhurkamunda, Post:- Jharsuguda, Post bag No. 1, Dist. Jharsuguda represented through Sri Nabal Kishor Sharma (AGM - Land & Legal), S/o Amar Chand Sharma, aged about 42 yrs., Occupation: Service, resident of At. Bhurkamunda, Jharsuguda, P.O. Sripura, P.S. Badmal, Tah. and Dist. Jharsuguda (Odisha) of the ONE PART (hereinafter called "the Transferor" which expression shall mean and include his/its heir or heirs, legal representatives, assign executor and / or administrator wherever the context so requires).

NAME AND ADDRESS OF THE TRANSFEREE:-

FOREST DEPARTMENT, GOVT OF ODISHA, represented through Sri Sushant Kumar S/O Narendra Prasad Singh aged about 29 yrs., "DIVISIONAL FOREST OFFICER", Jharsuguda Forest division, Jharsuguda, Badmal of the OTHER PART (hereinafter called "the Transferee" which expression shall mean and include his/its heir or heirs, legal representatives, assign executor and / or administrator wherever the context so requires).

NATUREE OF DEED :- "TRANSFER DEED".

For Vedanta Limited

Authorized Signatory





Forest Officer
Jharsuguda Forest Division

AMOUNT OF CONSIDERATION MONEY:-

Rs. 93,30,000/- (Rupees Ninety three lakh thirty thousand) only.

DESCRIPTION OF THE PROPERTY:-

Rafiyati land situated in Mouza: Katikela, under the jurisdiction of Jharsuguda, P.S. Jharsuguda (Hal P.S. Badmal), Tah. / Dist. and Dist. Sub-Registration office Jharsuguda, bearing major settlement Khata no. 238/276 (Two hundred thirty eight by two hundred seventy six), Plot no. 111 (One hundred eleven) (Full plot), Kisam: Karkhana Jami, Area Ac. 4.35 Dec. (Four Acre thirty five) Decimal only,

Boundary: North: Plot no. 2335, South: Plot no. 2149,
East: Plot no. 2149, West: Plot no. 113, 2338, 2339.

Plot no. 113 (One hundred thirteen) (full plot), Kisam: Karkhan Jami, Area Ac. 1.90 Dec. (One Acre ninety) Decimal only,

Boundary: North: Plot no. 2338, South: Plot no. 2339,
East: Plot no. 111, West: Plot no. 2148.

Plot no. 111/2335 (One hundred eleven by two thousand three hundred thirty five) (Full plot), Kisam: Karkhana Jami, Area Ac. 2.16 Dec. (Two Acre sixteen) Decimal only,

Boundary: North: Plot no. 2163, South: Plot no. 111,
East: Plot no. 2163, 2149, West: Plot no. 2336, 2337, 2146.

Plot no. 113/2336 (One hundred thirteen by two thousand three hundred thirty six) (full plot), Kisam: Karkhana Jami, Area Ac. 1.14 Dec. (One Acre fourteen) Decimal only,

Boundary: North: Plot no. 2146, South: Plot no. 2337,
East: Plot no. 2335, West: Plot no. 115.

For Vedanta Limited

Authorised Signatory

Page 2 of 6



Plot no. 113/2337 (One hundred thirteen by two thousand three hundred thirty seven) (full plot), Kísam: Karkhana Jami, Area Ac.1.30 Dec. (One Acre thirty) Decimal only,

Boundary: North: Plot no. 2336, South: Plot no. 2338,
East: Plot no. 2335, West: Plot no. 115.

Plot no. 113/2338 (One hundred thirteen by two thousand three hundred thirty eight) (full plot), Kísam: Karkhana Jami, Area Ac.1.45 Dec. (One Acre forty five) Decimal only,

Boundary: North: Plot no. 2337, South: Plot no. 113,
East: Plot no. 111, West: Plot no. 2148.

Plot no. 113/2339 (One hundred thirteen by two thousand three hundred thirty nine) (full plot), Kísam: Karkhana Jami, Area Ac.3.25 Dec. (Three Acre twenty five) Decimal only,

Boundary: North: Plot no. 113, South: Plot no. 2148,
East: Plot no. 111, West: Plot no. 2148.

Total Khata 1 (One), Plots 7 (seven), Area Ac. 15.55 Dec. (Fifteen Acres fifty five) Decimal only, with apasi rights, right to passage, ways, water, and all other raiyati as well as easementary rights, into or upon the land hereby conveyed by way of sale unto the purchaser, having an annual rent of Rs. 4665.00 paise only, P.S. no. 43, Tah. no. 205.

And the above land valued at Rs. 6,000/- per decimal.

For Vedanta Limited

Authorised Signatory

Page 3 of 6



DESCRIPTION OF THE DEED:-

WHEREAS the transferor company recorded tenant was formerly named as "M/S Sterlite Energy Ltd" and it has been changed and renamed as "Sesa Sterlite Ltd." vide letter no. ENG-THER- THERI-0004-2014 701/ En. Dated 27.01.2015, of Government of Odisha, Department of Energy and again it has been changed and renamed as "M/S Vedanta Ltd." Vide letter no. II-HI-21/2014. 6693/I, Bhubaneswar, dated the 13/10/15 of Govt. of Odisha, Industries Department and as fresh Certificate of Incorporation dated 21.4.2015 granted by GOVERNMENT OF INDIA, MINISTRY OF CORPORATE AFFAIRS, Registrar of Companies, Goa;

WHEREAS the transferor company Vedanta Limited, is the owner of the land mentioned in column five above and seized and possessed of the same in its own right, title and interest as sole owner thereof;

AND WHEREAS the schedule land is being required by the Govt. of Odisha for the purpose of compensatory a forestation as per the requirement of the Forest Department and accordingly "VEDANTA LIMITED", Jharsuguda, has agreed to transfer away the said land to the Forest Department.

AND WHEREAS "VEDANTA Ltd." has applied for diversion of 5.973 Ha Revenue Forest Land for construction of 400 KV/DC transmission line from LILO Point at village Bhasma to PGCIL pooling station, Kenapali under Sundargarh Forest Division in Sundargarh district.

AND WHEREAS MOEF, RO has granted stage I approval vide Letter no. 5-RC306/2017-BHU Dated 28.02.2017 and as per point no. (v), transferor have been directed to transfer and mutate the land for compensatory a forestation in favour of the State Forest Department.

For Vedanta Limited

Authorised Signatory

Page 4 of 6



Thus finally the forest Department is having agreed to take over the scheduled land for compensatory a. forestation and the transferor STERILITE ENERGY LIMITED, Bhurkamunda, which is renamed as VEDANTA Ltd. Jharsuguda offering the same without any demand for consideration and this deed of transfer is executed on this 11th day of October 2017.

That the scheduled land being transferred for compensatory afforestation to the Transferee to Forest Department Govt. of Odisha. The transferor has agreed to bear the cost of stamp duty and registration fee.

WITNESSETH THAT the aforesaid transferor as beneficial owner does hereby grant, convey, transfer the said land in favour of Forest Department, Govt. of Orissa represented through the incumbent Divisional Forest Officer, Jharsuguda, Odisha.

AND the transferee shall get its name mutated in all Govt. records by virtue of this deed of transfer.

THE LAND hereby transferred is not a leasehold land granted by the Govt. for cultivation purpose during the last ten years and not also a ceiling surplus land.

THE PROPERTY hereby transferred does not belong to or given or endowed for the purpose of any public religious institutions.

"The schedule land is free from all encumbrances as per application no. 2017086004103, certificate no. EC0862017002971 of 2017.

For Vedanta Limited

Authorised Signatory

Page 5 of 6



DECLARATION

(Land / Property where there is no structure / House)

We the Executant/s and Claimant/s do hereby declare that there is no structure / house on the schedule property transacted in this document. If existence of any structure / house is detected at a later stage the document would be treated as invalid.

THUS WITH a normal state of body and mind, without being intoxicated, without any compulsion or coercion on the part of anybody, the Transferor hereby executed this deed of sale in favour of the Transferee today this 11th day of October 2017 in presence of the witnesses.

WITNESSES:

1. Manoj Kumar Behra
B/o. Pratabchandra Behra,
Vedanta Township, Vedanta Ltd
Thorsuguda.

2. Binod Kumar Behera
In Accordance with,
O/o. the D.F.O. Thorsuguda
Forest Division.

For Vedanta Limited







Authorised Signatory
TRANSFEROR

TRANSFeree
Divisional Forest Officer
Jharsuguda Forest Division

Drafted as per the instructions of the parties, read over and explained by me the contents of this deed in the Oriya/Hindi, the parties admitted the same to be correctly scribed and signed in presence of witnesses.

Ashok Kumar meher,
Deed writer, Dist. LR no. 5/99,
Thorsuguda, Dt. 11.10.2017.



Registered Sale Deed									
Nature of the Document : SALE IMMOVABLE					Volume Number : 50				
Date of Execution : 11/10/2017					Place of Execution : JHARSUGUDA				
Document Number : 10861702440					Registration Date : 11/10/2017				
FIRST PARTY DETAILS									
Name		Photo		Thumb Impression		Signature			
MS VEDANTA LIMITED REPRESENTED THROUGH ITS AUTHORISED SIGNATORY NADAL KISHOR SHARMA									
SECOND PARTY DETAILS									
Name		Photo		Thumb Impression		Signature			
FOREST DEPARTMENT GOVT OF ODISHA REPRESENTED THROUGH SUSHANT KUMAR (GOVT)									
PROPERTY DETAILS									
Sl.No.	District	Village/Thana	Khata	Plot	Property Area	Kisam	Market Value	Sabak Khata No.	Sabak Plot No.
5	JHARSUGUDA	KATIKELA-1	238/276	113/2339	3.25Acre	KARAKHANA	1950000	Not Available	Not Available
East		West		North		South		Property Transaction Details	
PLOT NO.111		PLOT NO.2148		PLOT NO.113		PLOT NO.113			
4	JHARSUGUDA	KATIKELA-1	238/276	113/2338	1.45Acre	KARAKHANA	870000	Not Available	Not Available
East		West		North		South		Property Transaction Details	
PLOT NO.111		PLOT NO.2148		PLOT NO.2337		PLOT NO.113			
6	JHARSUGUDA	KATIKELA-1	238/276	113/2337	1.30Acre	KARAKHANA	780000	Not Available	Not Available
East		West		North		South		Property Transaction Details	
PLOT NO.2335		PLOT NO.115		PLOT NO.2336		PLOT NO.2338			
7	JHARSUGUDA	KATIKELA-1	238/276	111/2336	1.14Acre	KARAKHANA	684000	Not Available	Not Available
East		West		North		South		Property Transaction Details	
PLOT NO.2335		PLOT NO.115		PLOT NO.2146		PLOT NO.2337			
2	JHARSUGUDA	KATIKELA-1	238/276	111/2335	2.16Acre	KARAKHANA	1296000	Not Available	Not Available
East		West		North		South		Property Transaction Details	
PLOT NO.2163,2149		PLOT NO.2336,2337,2146		PLOT NO.2163		PLOT NO.111			
1	JHARSUGUDA	KATIKELA-1	238/276	113	1.90Acre	KARAKHANA	1140000	Not Available	Not Available
East		West		North		South		Property Transaction Details	
PLOT NO.111		PLOT NO.2148		PLOT NO.2338		PLOT NO.2339			
3	JHARSUGUDA	KATIKELA-1	238/276	111	4.35Acre	KARAKHANA	2610000	Not Available	Not Available
East		West		North		South		Property Transaction Details	
PLOT NO.2149		PLOT NO.113,2338,2339		PLOT NO.2335		PLOT NO.2149			
IDENTIFIER DETAILS									
Name		Father's / Husband's Name			Identifier Address			Profession	