



**GOVERNMENT OF JAMMU AND KASHMIR (UT)**  
**OFFICE OF THE DIVISIONAL FOREST OFFICER,**  
**MAHORE FOREST DIVISION, HQ DHARMARI**  
 (Email – [dfomahore@gmail.com](mailto:dfomahore@gmail.com))



The Conservator of Forests,  
 West Circle,  
 Rajouri

No: DFO/MFD/ 1221-24

Dated 17/08/2022

**Sub: Diversion of 0.362 Ha of forest land for construction of Malai Bridge (Km 55.05), Khurd (Km 53.45) Bridge on RAM (Reasi-Arnas Mahore) road District Reasi UT of Jammu & Kashmir (FP/JK/Road/142163/2021) regarding compliance of stage-I.**

Sir,

With respect to the subject cited above, it is to submit that in principal approval for construction of "Malai Bridge (Km 55.05), Khurd (Km 53.45) Bridge on RAM (Reasi-Arnas Mahore) road District Reasi UT of Jammu & Kashmir (FP/JK/Road/142163/2021)" has been granted by MoEF IRO Jammu vide file No. FST-Land0C/91/2021-02 dated 06.10.2021. The details of the compliance by the user agency and DFO is as under:

S. No.	Terms and condition as per stage-I clearance	Compliance by	Compliance report
1	Cost of compensatory afforestation as per CA scheme may be realized from the user agency;	User agency	The amount of Rs. 41830 has been deposited by the user agency through e-portal <a href="https://parivesh.nic.in/">https://parivesh.nic.in/</a> vide Cheque No. 126764 dated 31.01.2022. (SBI Budhal)
2	Net Present Value (NPV) of the forest land being diverted for non-forestry purpose may be realized from the user agency, as per Ministry's directions issued vide letters No. 5-3/2007-FC dated 5th February 2009 and Hon'ble Supreme Court of India's Order dated 30th October 2002, 28th March, 2008, 24th April, 2008 and 9th May 2008;	DFO & user agency	The NPV has been realized from the user agency as per Ministry 's directions issued vide letters No: 5-3/2007-FC dated 05.02.2022 and Hon'ble Supreme Court of India's order dated 30.10.2002, 28.03.2008, 24.04.2008 & 09.05.2008.
3	As per the orders of the Government of India vide letter No. 5-2/2010-CAMPA 24.06.2011, the Net Present Value (NPV) of the forest land and all other CA levies shall be deposited through web portal of Ministry of Environment, Forest and Climate Change <a href="http://www.parivesh.nic.in">www.parivesh.nic.in</a> ;	User agency	The Net Present Value (NPV) of the forest land and all other CA levies has been deposited by the User Agency through e-portal <a href="https://parivesh.nic.in/">https://parivesh.nic.in/</a> vide Cheque No. 126764 dated 31.01.2022. (SBI Budhal)
4	User agency should ensure that the compensatory levies (CA cost, NPV, etc.) are deposited through challan generated online on web portal and deposited in appropriate bank only. Amount deposited through other mode will not be accepted as compliance of the Stage-I clearance;	User agency	Same as point No. 03
5	The Divisional Forest Officer shall furnish undertaking that the approved CA site(s) will not be changed without the approval of competent authority;	DFO	The undertaking is enclosed




6	The CEO State CAMPA shall furnish undertaking that the funds under State CAMPA will be released to Divisional Forest Officer as per approved CA scheme;	CEO CAMPA	Pertains to CEO CAMPA
7	User Agency shall ensure that no other proposal in the division, for which Stage-I has already been granted in the past, is still pending for compliance of conditions of Stage-I approval. An Undertaking to this effect that "no such proposal for compliance of conditions of Stage-I approval is pending with this division" be submitted. Compliance of the same will be mandatory for the final clearance of this proposal by this office;	User agency	The undertaking is enclosed
8	Legal status of the forest land will remain unchanged	User agency	Agreed by the User Agency. The undertaking is enclosed
9	Efforts should be made to fell minimum number of trees.	User agency	Agreed by the User Agency. The undertaking is enclosed. No tree felling involved in this project.
10	FRA certificate from competent authority to be submitted	User agency	The FRA certificate has been issued by the DC Reasi vide his No: DC/Rsi/21-22/495-96/SQ dated 06.05.2021. (Copy enclosed).
11	The UT Government shall upload the KML files of the degraded forest area accepted for raising compensatory afforestation in the E-Green watch portal of FSI, before handing over of forest land to the user agency;	DFO	The KML files of the degraded forest area accepted for raising compensatory afforestation has been uploaded on the E-Green watch portal.
12	The acquired dumping sites should be prepared appropriately before start of dumping to prevent downhill slide of muck;	User agency	No dumping site proposed.
13	Angle of repose of muck should be maintained between 300 to 400	User agency	No dumping site proposed.
14	Long slope should be intercepted to several short ones with help of berms/terraces/benches	User agency	No dumping site proposed.
15	Dumping sites which have attained full capacity should be rehabilitated with local grass, trees and shrubs; The trees should be felled under strict supervision of the UT Forest Department	DFO & User agency	No dumping site proposed.
16	The CEO, State CAMPA Authority shall ensure release of funds under CAMPA to the DFO for raising CA plantation as per CA scheme approved by this office;	CEO CAMPA	Pertains to CEO CAMPA
17	The DFO shall ensure taking up CA plantations at approved CA sites and shall not after the approved sites without obtaining the permission of the competent authority;	DFO	Agreed by the User Agency/DFO. The undertaking is enclosed
18	The CA will be carried out over 0.362 ha on forest land as per the CA scheme and the funds will be provided by the user agency. The plantation will be done within one year from the date of issue of the approval;	DFO & User agency	Agreed by the User Agency/DFO. The undertaking is enclosed
19	The forest land will not be used for any other purpose than that mentioned in the proposal;	User agency	Agreed by the User Agency. The undertaking is enclosed
20	The forest land proposed to be diverted shall under no circumstances be transferred to any other agency, department, or person without approval of the Central Government;	User agency	Agreed by the User Agency. The undertaking is enclosed

21	The layout plan of the proposal shall not be changed without the prior approval of the Central Government;	User agency	Agreed by the User Agency. The undertaking is enclosed
22	No damage will be done to the adjoining forest land	User agency	Agreed by the User Agency. The undertaking is enclosed
23	User Agency shall obtain Environmental Clearance as per the provisions of the Environmental (Protection) Act, 1986, if applicable; xvii. The user agency shall pay additional amount of NPV as and when increased on the order of Hon'ble Supreme Court;	User agency	Agreed by the User Agency. The undertaking is enclosed
24	The User Agency shall provide firewood preferably alternate fuels to the labourers and the staff working at the site so as to avoid any damage and pressure on the nearby forest areas;	User agency	Agreed by the User Agency. The undertaking is enclosed

Hence submitted for information and kind perusal at your end please.

Yours faithfully,


  
Mohinder Singh (SFS)  
Divisional Forest Officer  
Mahore Forest Division  
Dharmari

**Copy submitted for kind information to:**

1. The Addl. Pr. Chief Conservator of Forests, Jammu.
2. The APCCF/Nodal Officer, FCA O/o PCCF (HoFF) J&K Jammu.

**Copy for information and necessary action to the:**

1. Major Officer Commanding 110 RCC (GREF)
2. Range Officer, Gulabgarh for information and necessary action.


  
Mohinder Singh (SFS)  
Divisional Forest Officer  
Mahore Forest Division  
Dharmari



## UNDERTAKING

I, **Divisional Forest Officer Mahore**, undertakes and affirms as under:-

1. The approved site of Compensatory Afforestation in **Compartment No. 105/Ar** of proposal construction of **Malai Bridge (Km 55.05), Khurd (Km 53.45) Bridge on RAM (Reasi-Arnas Mahore) road District Reasi UT of Jammu & Kashmir (FP/JK/Road/142163/2021)** in Mahore Range of Mahore Forest Division will **not** be changed without the approval of the competent authority.
2. This office will **not** issue temporary working permission of proposal for construction of **Malai Bridge (Km 55.05), Khurd (Km 53.45) Bridge on RAM (Reasi-Arnas Mahore) road District Reasi UT of Jammu & Kashmir (FP/JK/Road/142163/2021)** until entire compensatory levies are deposited by the User Agency and will be confirmed online on Ministry's web portal (in case of linear projects).
3. No felling of trees involved in this project.
4. The CA plantations shall be done at approved CA sites and shall not alter the approved sites without obtaining the permission of the competent authority.
5. The CA shall be carried out over **0.362 ha (Mahore Range Mahore Forest Division)** on forest land as per the CA scheme. The plantation will be done within one year from the date of issue of the approval, subject to release of funds and approval by the Steering Committee.

  
**Mohinder Sing (SFS)**  
**Divisional Forest Officer**  
**Mahore Forest Division**  
**Dharmari**

**110 Road Constr Coy  
(GREF)  
PIN- 930 110  
C/O 56 APO**

2100/RAM/FC/89 IE2

08

Aug 2022

✓ Divisional Forest Officer,  
Mahore Dorest Division  
Dharmari Reasi J&K (UT)

**Sub: Diversion of 0.362 ha of forest land for construction Of Malai Bridge(Km 55.05),Khurd(Km 53.45) Bridge On RAM(Reasi-Arnas-Mahore) road District Reasi UT of Jammu and Kashmir.**

Ref : 1).Your office letter no DFO/MFD/1667-79 dated 20/11/2021.  
2). J&K government file no FST-Land0FC/91/2021- 02 dated 6/10/2021  
3). Copy of the Remittance SBI Budhal cheque no 126764 dated 31/01/2022  
4). Copy of the FRA issued by DC/Reasi DC/Rsi/21-22/495-96/SQ dated 06/05/2021  
5). Copy of the undertakings to comply with terms and conditions, (Copy enclosed).


Sir,

On the above subject and references, the In principal approval of proposal no. FP/JK/ROAD/142163/2021 for the diversion of 0.362 ha of forest land for the widening of Reasi Arnas Mahore road in district Reasi UT of Jammu and Kashmir has already been granted vide ref (2)above. The undernoted desired actions have been taken detail as per below:-

1. The cost of NPV, CA and additional CA for the above proposal has been submitted before J&K CAMPA vide SBI Budhal cheque no 126764 dated 31/01/2022 amounting to Rs. 279664 vide ref (3).
2. Original copy of settlement of right under provisions of the schedule tribe and other Traditional Forest Dwellers (Recognition of Forest Right) Act, 2006 has been enclosed vide ref (4) above.
3. Copy of the undertakings to comply with other terms and conditions, of the stage 1 approval enclosed vide ref (5) above.

In view of the above, you are requested to give the permission to commence the work. An early and strict action in this matter is highly solicited.



  
Major  
Officer Commanding  
Major  
Officer Commanding,  
110 RCC (GREF).



Full Title of the Project: Diversion of 0.362 ha of forest land for construction Of Malai Bridge(Km 55.05),Khurd(Km 53.45) Bridge On RAM(Reasi-Arnas-Mahore) road District Reasi UT of Jammu and Kashmir.

Proposal No: FP/JK/ROAD/142163/2021

Date of Proposal: 17 May 2021

Sub: - Undertaking to comply with terms & conditions of Stage-I Approval.

Ref:- 1) J&K government file no FST-Land0FC/91/2021- 02 dated 6/10/2021  
2) Your office letter no DFO/MFD/1667-79 dated 20/11/2021.

I/We, OC 110 RCC, OC Contract hereby undertakes that I/we comply with terms & conditions of Stage-I approval of above mentioned proposal.

(C) Conditions which need to be compiled prior to handing over of forest land by UT Forest Department.

- (viii) Cost of Compensatory afforestation as per CA scheme may be realized from the user agency.
- (ix) Net present Value (NPV) of the forest land being diverted for non-forestry purpose may be realized from the user agency as per ministry's directions issued vide letters No. 53/2007-FC dated 5<sup>th</sup> February 2009 and Hon'ble Supreme Court of India's order dated 30<sup>th</sup> October 2002, 28 March 2008, 24<sup>th</sup> April 2008 and 9<sup>th</sup> May 2008.
- (x) As per the order of the Government of India vide letter No.5-2/2010-CAMPA 24.06.2011, the Net present Value (NPV) of the forest land and all other CA levies shall be deposited through web portal of ministry of Environment Forest and Climate Change [www.parivesh.nic.in](http://www.parivesh.nic.in).
- (xi) User agency should ensure that the compensatory levies (CA cost, NPV, etc) are deposited through challan generated online on web portal and deposited in appropriate bank only. Amount deposited through other mode will not be accepted as compliance of the stage-I clearance.
- (xii) The Divisional Forest Officer shall furnish undertaking that the approved CA site(s) will not be changed without the approval of competent authority.
- (xiii) The CEO State CAMPA shall furnish undertaking that the funds under State CAMPA will be released to Divisional Forest Officer as per approved CA scheme.
- (xiv) User agency shall ensure that no other proposal in the division, for which Stage-I has already been granted in the past, is still pending for compliance of conditions of Stage-I approval. An undertaking to this effect that "no such proposal for compliance of conditions of Stage-I approval is pending with this division" be submitted. Compliance of the same will be mandatory for the final clearance of this proposal by this office.

(D) Conditions which need to be strictly complied on filed after handing over of forest land to the user agency by the UT Forest Department but the compliance in form of undertaking shall be submitted prior to Stage-II approval.

- (xxi) Legal status of forest land will remain unchanged.
- (xxii) Efforts should be made to fell minimum number of tress and in any case, no tress will be felled.
- (xxiii) The UT Government shall upload the KML files of the degraded forest area accepted for raising compensatory afforestation in the E-Green watch portal of FSI, before handing over of forest land to the user agency.
- (xxiv) The acquired 0 dumping sites should be prepared appropriately before start of dumping to prevent downhill slide of muck.
- (xxv) Angle of repose of muck should be maintained between 30" to 40"

- (xxvi) Long slope should be Intercepted to several short ones with help of berms/terraces/benches:-
- (xxvii) Dumping sites which have attained full capacity should be rehabilitated with local grass, trees and shrubs.
- (xxviii) The trees should be felled under strict supervision of the UT Forest Department;
- (xxix) The CEO, Stage CAMPA Authority shall ensure release of funds under CAMPA to the DFO for raising C plantation as per CA scheme approved by this officer:-
- (xxx) The DFO shall ensure taking up CA plantation at approved CA sites and shall not after the approved sites without obtaining the permission of the competent authority.
- (xxxi) The CA will be carried out over 6.44 ha Mahore Division on forest land as per the CA scheme and the funds will be provided by the user agency. The plantation will be done within one year from the date of issue of the approval.
- (xxxii) The forest land will not be used for any other purpose than that mentioned in the proposal.
- (xxxiii) The forest land proposed to be diverted shall under no circumstances be transferred to any other agency, department or person without approval of the Central Government.
- (xxxiv) The layout plan of the proposal shall not be changed without the prior approval of the Central Government.
- (xxxv) No damage will be done to the adjoining forest land.
- (xxxvi) User agency shall obtain Environmental Clearance as per the provisions of the Environmental (Protection) Act, 1986 If applicable;
- (xxxvii) The user agency shall pay additional amount of NPV s and when increased on the order of Hon'ble supreme court:
- (xxxviii) The User Agency shall provide firewood preferably alternate fuels to the labourers and the staff working at the site so as to avoid any damage and pressure on the nearby forest areas.
- (xxxix) Any other condition that this integrated Regional Office may stipulate, from time to time, in the interest of conservation, protection and development of forests & wildlife.
- (xl) It will be the responsibility of the T Government/User Agency to obtain all other prior approvals/clearances under all other relevant Acts/Rules/Court's Rulings/instructions, etc., including environmental clearances, as applicable to this proposal;

Place.....Budhal.....

Date .....

  
Signature of User Agency  
Office Seal.

**Major**  
**Officer Commanding,**  
**10 RCC (GREF).**





Government of Jammu & Kashmir

**OFFICE OF THE DISTRICT COLLECTOR  
(DEPUTY COMMISSIONER) REASI**

Mini Secretariat, District Administrative Complex, Reasi-182311 (J&K) India  
Fax.No.01991-245586, Ph.No.01991-245587(Off.), Email: dcreasi@gmail.com

**TO WHOM IT MAY CONCERN**

**Sub: Construction of three bridges at Reasi-Arnas-Mahore (RAM) road by GREF- regarding issuance of Forest Rights Act (FRA) Certificate.**

In compliance with the Ministry of Environment and Forests (MoEF), Government of India's letter No.11-9/98-FC (pt) dated 3<sup>rd</sup> August 2009 wherein the MoEF issued guidelines on submission of evidences for having initiated and completed the process of settlement of rights under the Scheduled Tribes and other Traditional Forest Dwellers (Recognition of Forest Rights) Act, 2006 ('FRA', for short) on the forest land proposed to be diverted for non-forest purposes read with MoEF's letter dated 5<sup>th</sup> February 2013 wherein MoEF issued certain exemption/relaxation in respect of linear projects, it is certified that 6620 sqm of forest land is proposed to be diverted in favour of **GREF, required for the construction of three bridges at Reasi-Arnas-Mahore (RAM) road, in district Reasi.**

**It is hereby certified that:**

- (a) The complete process for identification and settlement of rights under the FRA has been carried out for the entire 6620 sqm of forest area proposed for construction of three bridges at Reasi-Arnas-Mahore (RAM) road. As per MoEF letter No.F. No. **11-9/98-FC(pt.), Dated: 5th Feb 2013** for linear projects like construction of roads, there is no requirement of resolution (meeting/consent) of Gram Sabha of that area for forest land, use of which is proposed to be diverted. Hence, no such records of all consultations and meetings of the Forest Rights Committee(s), Gram Sabha(s), Sub-Division Level Committee(s) and the District Level Committee are enclosed.
- (b) Divisional Forest Officer, Mahore, Forest Division Dharmari vide office No. DFO/MFD/488-89 dated 10-6-2021 has communicated that **no recognized rights of Primitive Tribal Groups (PTG) and Pre Agricultural Communities (PAC) shall be affected in diversion of forest land measuring 6620 Sqm. for non forest use i.e. the Construction of following three bridges at Reasi-Arnas-Mahore (RAM) road by GREF.**


S. No.	Name of the bridge	Location	Area	Classification of land
1	Dhaman bridge	44.400	3000 Sqm.	Forest land
2	Khurd bridge	53.300	1960 Sqm.	Forest land
3	Malal bridge	55.050	1660 Sqm.	Forest land
<b>Total</b>			<b>6620 Sqm.</b>	

Contd.....



Hence, Forest Rights Act certificate is issued for forest land measuring 6620 sqm required for above mentioned three bridges to be constructed on Reasi-Arnas-Mahore (RAM) road by GREF.

No. DC/R&I/21-22/696-98/SQ  
Dated: 11-6-2021

  
Charandeep Singh (KAS)  
District Collector  
(Deputy Commissioner)

Reasi  
11/6/2021

Copy to:-

1. Superintending Engineer (Civil) Commander, 13 BRTF C/O 56 APO, for kind information.
2. Officer Commanding, 110 RCC GREF C/O 56 APO, for Information & n/a.
3. Divisional Forest Officer, Mahore, Forest Division, Dharmari, for information.



110 Road Constr Coy (GREF)  
PIN 930 110  
C/o 56 APO

5012/PF/ 110/ 169 /E5

31 Jan 2022

Divisional Forest Officer,  
Mahore Forest Division,  
Dharmari

**PAYMENT MADE THROUGH E -PAYMENT**

Sir,

1. It is to inform you that a sum of Rs.2,79,664/- ( Rupees two lakh seventy nine thousand six hundred sixty four only) on account of payment of compensatory levies (Compensatory afforestation scheme & Net Present Value (NPV) ) of MALAI Bridge at Km 55.050 & Khurd bridge at Km 53.300 on Reasi-Arnas-Mahore road (under job No.C-607/43 & C-607/42) has been credited directly into your bank Account No. 1507161142163092 operating in Union Bank of India, New Delhi through e-payment (NEFT/RTGS) on 31 Jan 2022. In this connection photo copy of NEFT/RTGS is enclosed for ready reference please.



Yours sincerely,

AE (CIV)  
2nd-in-Command  
For Officer Commanding  
110 RCC (GREF)

Encls : 01 Sheet\$.

**Copy to :-**

Shri Shivam Singh, AEE (Civ) - for info please.  
OIC, R-A-M Road  
Dett-Taddu  
C/o 56 APO

E2 Section - for info please.

PV folder Public Fund A/c



**STATE BANK OF INDIA**Dated 31 Jan 2022**BRANCH BUDHAL  
NEFT/RTGS APPLICATION FORM**  
(To be filled in by the applicant in Block letters)Details of applicant (Remitter)  
By Cheque/Transfer for N.E.F.T/R.T.G.S on

1.	Account Name	:	Public Fund 110 RCC (GREF)
2.	Account No.	:	11659003024
<b><u>Details of Beneficiary</u></b>			
(i)	Bank	:	Union Bank of India
(ii)	Branch	:	New Delhi
(iii)	IFS Code	:	UBIN0903710
(iv)	Beneficiary Name	:	J AND K CAMPA
(v)	Account No.	:	1507161142163092
(vi)	Beneficiary address	:	Union Bank of India Lodhi Complex Branch, Block 11, CGO Complex, Phase I, Lodhi Road, New Delhi-110003
(vii)	Remittance Details	:	SBI Budhal Cheque No. '1267 <u>41</u> ' dt 31 Jan 2022
3.	Amount to be remitted	:	₹ 2,79,664/- (Rupees two lakh seventy nine thousand six hundred sixty four only)
4.	Bank charges	:	Nil, being Govt transaction.
5.	Total	:	₹ 2,79,664/- (Rupees two lakh seventy nine thousand six hundred sixty four only)

Remit the amount as per above details by debiting from my/our account for the amount of remittance ₹ 2,79,664/- (Rupees two lakh seventy nine thousand six hundred sixty four only) and no commission is being charged while transferring the amount through RTGS being a Govt bonafide transaction.

For bank's use only  
Rupees  
Debited applicant's A/C

Date of Transfer

UTR No



(Signature of Applicant)

AE (CIV)  
2nd-in-Command  
For Officer Commanding  
110 RCC (GREF)

Bank's Authorised Signatory

**Terms & Condition of Transfer**

1. The bank shall not be liable for any loss of damages arising or resulting from delay in transmission delivery or on delivery of Electronic message or the action/inaction of the destination bank or any act beyond our control.
2. All payment instructions should be checked carefully by the remitter. The bank is not liable is not for any loss/damage caused due to error in the information furnished.
3. No payment instruction can be cancelled after transmission.
4. Messages received after cut-off time will be sent on the next working day.