

Scanned

Dalki (1)

13/05

(39)

OMC**ODISHA**
NEW OPPORTUNITIES

No. 7705/OMC/F&E/2019

09th May, 201910th

To

**The Divisional Forest Officer,
Keonjhar Forest Division,
Keonjhar**

Sub: Proposal for according permission for use of 7.940 ha. of forest land within total Mining lease area of 265.29ha in Dalki Iron and Manganese Ore Mining Lease located in Barbil Tahasil and Barbil Forest Range of Keonjhar Forest Division in Keonjhar District for undertaking exploratory drilling of 59 nos. of boreholes of 4" dia (59 boreholes @ 0.02 ha each totaling 1.18 ha and 6.79 ha. for construction of road) by M/s Odisha Mining Corporation Ltd.

Ref: (i) Letter No. 8-43/2018-FC dt. 16.08.2018 by MoEF & CC, Govt. of India.
(ii) Letter No 10F (Con) 24/2018-19121/F&E dt.01.09.2018 by the Special Secretary to Govt., F & E Dept., Govt. of Odisha.

Sir,

MoEF & CC, Govt. of India vide letter under reference (i) has stipulated thirty conditions in the in-principle (Stage-I) approval order pertaining to Dalki Iron & Manganese (Mn) Ore Mines of OMC for undertaking exploratory boreholes. State Forest Department vide letter under reference (ii) has also instructed to comply the conditions stipulated in the Stage-I Forest Clearance. The point wise compliance to the conditions stipulated in the Stage-I Forest Clearance order is given as under:

Sl. No.	Observation raised	Compliance
1.	The User Agency shall be allowed exploratory drilling of a maximum of 59 bore holes of 4" diameter over 7.94 ha of forest land.	OMC will undertake exploratory drilling of a maximum of 59 bore holes of 4" diameter over 7.94 ha of forest land within the Dalki Iron & Mn. Ore Mines. An undertaking to this effect is furnished at Sl. No. 1 of Annexure-UT/1 .
2.	The user agency shall complete the exploration work within 2 years.	The exploration work will be completed within a period of 2 years from the date of grant of permission by the DFO, Keonjhar Forest Division. An undertaking to this effect is given at Sl. No. 2 of Annexure-UT/1
3.	State Government shall calculate compensatory levies and NPV for the prospecting proposal as per MoEF & CC guidelines No. 5-3/2007-FC dated 09/05/2018. The amount shall be deposited in Ad-hoc CAMPA account prior to Stage II approval.	OMC has transferred Rs. 25, 75,900/- in the account of Ad-hoc CAMPA, Odisha vide UTR No. ANDBH 18305114953 dt. 01.11.2018 for raising Compensatory Afforestation as per the demand raised by DFO, Keonjhar through online portal. The approval copy of CA scheme along with the documents in support of payment are enclosed herewith as Annexure-I Series . An amount of Rs 18, 10,94,259/-(Rs 83970500/-

The Odisha Mining Corporation Ltd.

(A Gold Category State PSU)

Registered Office : OMC House, Bhubaneswar - 751001, India

Tel : 0674-2377400/2377401, Fax : 0674-2396889, 2391629; www.omcltd.in

CIN : U13100OR1956SGC000313

		+ Rs 96956410/- + Rs 167349/-) has been raised towards NPV by DFO, Keonjhar which has been deposited by OMC in time. The demand raised by DFO, Keonjhar and the documents in support of payment by OMC are enclosed as Annexure-II Series.							
4.	Permission granted for prospecting under the provisions of FCA 1980, shall not confer any right of user agency to get permission for extraction of mineral and diversion of Forest land under section 2(ii) of FCA 1980,						Undertaking by OMC to this effect is enclosed at Sl.No.3 of Annexure- UT/1.		
5.	FAC observed that the OMC has submitted many proposals for exploration of minerals in different forest areas. It is prudent to have a holistic review of permissible production capacity and actual production for future permissions. User agency shall submit following information in respect of all mining leases held by them at present:						The lease information of OMC duly filled-in in the prescribed format is enclosed herewith as Annexure-III.		
	Sl. No.	Name of Mining lease	Area of the lease	Lease period	Status of FC	Status of EC	Production capacity for which EC has been granted	Current Actual production	
6.	Existing path and roads only will be used by the user agency for the purpose of prospecting activities. In addition to existing paths and forest road, user agency is allowed to use 6.76 ha of forest land for construction of temporary path. The temporary path construction shall not involve any tree cutting and same shall be restored to original land use after the work of exploration is accomplished.						OMC has furnished an undertaking at Sl.No.4 of Annexure-UT/1 that existing path and roads only will be used by the user agency for the purpose of prospecting activities in addition to 6.76 ha of forest land to be used for this purpose in the ML area. Further, OMC has submitted an undertaking to use the temporary path proposed for construction without any tree cutting and same shall be restored to original land use after the work of exploration is accomplished.		
7.	User agency shall provide 6.76 ha of Non-Forest land for CA. The same shall be mutated and transferred in favour of forest department prior to stage II approval. State forest department shall certify that the land is suitable for plantation and free from encroachment.CA scheme shall be						6.76 ha of non-Forest Govt. land have been allotted by Collector, Kalahandi in village Tala Ambapadar under Thuamul Ramur Tahasil of Kalahandi District. DFO, Kalahandi (S) has prepared a CA scheme over 6.76 ha which has been technically approved by APCCF (N) with a financial outlay of Rs. 2575900/-. DFO, Kalahandi (S) also certified that the allotted non-		

	prepared and submitted accordingly along with the shape files.	forest Govt. land over 6.76 is suitable for bald hill plantation @1600 plants/ha Tahasildar, Thuamul Rampur has also submitted the non-encumbrance and non-encroachment certificate for the allotted non-forest Govt. land. The approved CA scheme is enclosed herewith as Annexure-II Series along with the shape file of allotted non-forest Govt. land in shape of a CD. The non-forest land allotted for Compensatory Afforestation has been mutated in favour of State Forest Department. Documents in support of mutation is enclosed herewith as Annexure-IV .
8.	The amount of CA scheme shall be deposited online in the Ad-hoc CAMPA account.	OMC has transferred Rs. 25, 75, 900/- in the account of Ad-hoc CAMPA, Odisha vide UTR No. ANDBH 18305114953 dt 01.11.2018 for raising Compensatory Afforestation as per the demand raised by DFO, Keonjhar through online portal. The approved CA scheme along with the documents in support of payment is enclosed herewith as Annexure-II Series .
9.	User agency shall seek permission of DFO, Keonjhar Forest Division before entering into the forest area.	OMC has furnished an undertaking at Sl. No.5 of Annexure-UT/1 to seek permission of DFO, Keonjhar before entering into the forest area.
10.	No work shall be allowed after sunset.	OMC has furnished an undertaking at Sl.No.6 of Annexure-UT/1 that no work will be undertaken after sunset.
11.	Mining/Prospecting activities within the ML, area shall be subject to having valid lease and other statutory clearances.	The Additional Secretary to Government, Department of Steel & Mines vide letter No.9791/ SM dt 20.12.2018 has extended the validity of the mining lease period up to dt 06.08.2026. The copy of the extension order of ML is enclosed as Annexure-V .
12.	User agency shall not sub-lease the exploration work	OMC has furnished an undertaking at Sl.No.7 of Annexure-UT/1 that OMC will not sub-lease the exploration work.
13.	Each bore-hole shall be dug with prior permission of the DFO, Keonjhar Forest Division,	OMC has furnished an undertaking at Sl.No.8 of Annexure-UT/1 that each bore-hole will be dug with prior permission of the DFO, Keonjhar.
14.	Drilling of boreholes will be limited to 59 no. with diameter of 4" within forest land.	OMC has furnished an undertaking at Sl.No.1 of Annexure-UT/1 that drilling of boreholes will be limited to 59 nos. with diameter of 4" within forest land.
15.	Proper plugging of boreholes shall be made after exploration activities are complete.	OMC has furnished an undertaking at Sl.No.9 of Annexure-UT/1 that proper plugging of boreholes will be made after exploration activities are complete.
16.	User agency shall report the progress of drilling work to the DFO, Keonjhar	OMC has furnished an undertaking at Sl.No.10 of Annexure-UT/1 to report the progress of

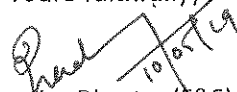
	and also furnish detailed report thereof on completion of the project.	drilling work to the DFO, Keonjhar and also furnish detailed report thereof on completion of the project.
17.	No tree felling shall be undertaken for exploration activities. Project activities shall be restricted to clearing of bushes and lopping of tree branches if any for the purpose of site preparation.	OMC has furnished an undertaking at Sl.No.11 of Annexure-UT/1 that no tree felling shall be undertaken for exploration activities. Project activities shall be restricted to clearing of bushes and lopping of tree branches if any for the purpose of site preparation.
18.	No labour camp shall be established and no other construction activities (temporary or permanent) shall be done by the user agency on forest land.	OMC has furnished an undertaking at Sl.No.12 of Annexure-UT/1 that no labour camp shall be established and no other construction activities (temporary or permanent) shall be done on the forest land.
19.	Adequate measures shall be taken by the user agency to ensure that prospecting activities do not harm the wildlife in the area. Any damage done in this context, shall be compensated by the user agency as per assessment by the DFO, Keonjhar.	OMC has furnished an undertaking at Sl.No.13 of Annexure-UT/1 to ensure that prospecting activities do not harm the wildlife in the area.
20.	The user agency shall be responsible for any loss to the flora and fauna in the surrounding. Any damage done in this regard shall be compensated by the user agency from the project cost as per assessment of the DFO, Keonjhar	OMC has furnished an undertaking at Sl.No.14 of Annexure-UT/1 that no damage will be caused to flora and fauna in the surrounding during prospecting operation.
21.	DFO, Keonjhar Forest Division may impose any other condition for protection and conservation of the flora and fauna in the forest area,	OMC has furnished an undertaking at Sl.No.15 of Annexure-UT/1 to abide by the terms and conditions stipulated by DFO, Keonjhar.
22.	In case, rights over forest land proposed to be used for prospecting purpose, has already been settled in favour of eligible claimants as per provisions of the Forest Rights Act, 2006, the claimants shall either be compensated appropriately or location of boreholes be suitably re-located.	Certificate by Collector under FRA, 2006 is exempted for undertaking exploration activities as per guideline F. No. 11-96/2009-FC dt. 04.07.2014 of MoEF & CC (Annexure-VI). However OMC undertakes to compensate appropriately in favour of the claimants if having any right over the proposed forest land to be utilized for prospecting. An undertaking is enclosed at Sl. No.16 of Annexure-UT/1 .
23.	No fire will be kindled inside and in the vicinity of the forest area.	OMC will take all possible precautionary measures to avoid fire inside and in the vicinity of forest area. An undertaking to this effect has been furnished at Sl.No.17 of Annexure-UT/1 .
24.	User Agency shall provide a list of authorized officials/workers engaged in exploration to the forest	OMC furnished an undertaking at Sl. No.18 of Annexure-UT/1 that OMC will provide a list of authorized officials/workers engaged in

	department before commencing the work and also provide the Identity Cards/ Documents to each such official/ worker, to be produced when demanded by the forest department.	exploration to the forest department before commencing the work and also provide the Identity Cards/Documents to each such official/worker, to be produced when demanded by the forest department.
25.	In case of violations of conditions by the user agency, the permission for prospecting of minerals shall be suspended by the DFO and enquired by the Nodal officer (FCA) of the State Government and report submitted to the Regional office for appropriate action.	An undertaking not to carry out any violation is enclosed at Sl.No.19 of Annexure-UT/1.
26.	The User Agency shall transfer the cost of raising and maintaining the compensatory afforestation at the current wage rate in consultation with State Forest Department in the account of Ad-hoc CAMPA of the concerned State through online portal. The scheme may include appropriate provision for anticipated cost increase for works scheduled for subsequent years.	An amount of Rs. 25, 75, 900/- has been transferred in Ad-hoc CAMPA vide UTR No. ANDBH 18305114953 dt.01.11.2018 for raising Compensatory Afforestation as per the demand raised by DFO, Keonjhar through online portal. The approved amount includes escalation cost of 20% to be implemented for subsequent years.
27.	The samples collected during the prospecting, shall be used purely for investigation purposes and shall in no case be used for trade or commerce purpose.	The samples collected during the prospecting shall be used purely for investigation purpose and shall in no case be used for trade or commerce purpose. An undertaking to this effect is enclosed at Sl.No. 20 of Annexure-UT/1.
28.	To minimize disturbance to the wildlife, user agency shall take all possible measures to minimize noise during prospecting operations and halt the prospecting activities during night and during such periods in the day as may be advised by the concerned Chief Wildlife Warden, concern State Forest Department.	Drilling activity will be carried only during day time. OMC furnished undertaking at Sl.No. 21 of Annexure-UT/1 to undertake all possible measures to minimize noise during prospecting operations and halt the prospecting activities during night and during such periods in the day as may be advised by the concerned Chief Wildlife Warden of concern State Forest Department.
29.	The State Government and the user agency, shall comply with any other condition that the concern Regional Office of this Ministry may stipulate, from time to time in the interest of conservation, protection and development of forests & wildlife.	If any other conditions will be imposed by State Govt. and Eastern Regional Office, MoEF & CC, Bhubaneswar, OMC will comply the same. An undertaking to this effect is enclosed at Sl.No. 22 of Annexure-UT/1.
30.	The State Government and user agency shall comply the provisions of the Act, Rules, Regulations, Guidelines, NGT order & Hon'ble Court	OMC has furnished an undertaking at Sl.No. 23 of Annexure-UT/1 to comply the provisions of the all Act, Rules, Regulations, Guidelines, NGT order & Hon'ble Court Order (s) pertaining to this

Order(s) pertaining to this project. If any, for the time being in force, as applicable to the project.	project, if any, for the time being in force, as applicable to the project.
---	---


It is requested to kindly recommend the above compliance furnished against the stipulation of Stage-I conditions to higher quarter for grant of Stage-II forest clearance over 7.540 ha of forest area pertaining to Dalki Iron & Manganese ore mining lease of OMC for prospecting of minerals.

Encl: As above

Yours faithfully,

 Executive Director (F&E)

Memo No. **7706** /OMC/F&E/2019 dt. 09.05.2019

Copy forwarded to the Regional Manager, Barbil/Manager (Min) I/C for kind information. He is requested to pursue the matter with DFO, Keonjhar and get the compliance forwarded through RCCF, Rourkela for necessary further action.


 Executive Director (F&E)



UNDERTAKINGS

(As per conditions stipulated in the grant order issued by MoEF & CC, Govt. of India vide letter No. 8-43/2018-FC dt.16.08.2018)

i Dr. (Mrs) Tilottama Basa, Additional General Manager (Geo), Authorised signatory, M/s Odisha Mining Corporation Limited do hereby undertake the following for furtherance of the proposal for grant of permission for undertaking exploratory bore holes over 7.940 ha of forest area pertaining to **Dalki Iron and Manganese Ore Mining Lease** against the conditions stipulated in the stage-I (In-principle) Forest Clearance granted by MoEF & CC, Govt. of India vide letter No. 8-43/2018-FC, dt. 16.08.2018:

Sl. No.	Condition No.	Undertakings
1	1 & 14	OMC will undertake exploratory drilling of a maximum of 59 bore holes of 4" diameter over 7.94 ha of forest land within Dalki Iron & Manganese Ore Mines.
2	2	To complete the exploration work within a period of two years from the date of grant of permission by the DFO, Keonjhar Forest Division.
3	4	OMC will not claim any right to get permission for extraction of mineral and diversion of Forest land under section 2 (ii) of FCA 1980.
4	6	That the existing path and roads only will be used by OMC for the purpose of prospecting activities in addition to 6.76 ha of forest land to be used for this purpose in the ML area. That the construction of temporary path shall not involve any tree cutting and same shall be restored to original land use after the work of exploration is accomplished.
5	9	To seek permission of DFO, Keonjhar before entering into the forest area.
6	10	No work will be undertaken after sunset.
7	12	OMC will not sub-lease the exploration work.
8	13	To dig each bore-hole with prior permission of the DFO, Keonjhar.
9	15	To plug each bore hole after exploration activities are completed.
10	16	OMC shall report the progress of drilling work to the DFO, Keonjhar and also furnish detailed report thereof on completion of the project
11	17	No tree felling shall be undertaken by OMC and the project activities shall be restricted to clearing of bushes and lopping of tree branches if any for the purpose of site preparation.
12	18	No labour camp shall be established and no other construction activities (temporary or permanent) shall be done by OMC on forest land.
13	19	Adequate measures shall be taken by OMC to ensure that prospecting activities do not harm the wildlife in and around the area and any damage done in this context, shall be compensated by OMC as per assessment by the DFO, Keonjhar.
14	20	OMC shall be responsible for any loss to the flora and fauna in the surrounding and any damage done in this regard shall be compensated by OMC as per assessment of the DFO, Keonjhar.

The Odisha Mining Corporation Ltd.

(A Gold Category State PSU)

Registered Office : OMC House, Bhubaneswar - 751001, India

Tel : 0674-2377400/2377401, Fax : 0674-2396889, 2391629, www.omcltd.in

CIN : U13100OR1956SGC000313

Sl. No.	Condition No.	Undertakings
15	21	OMC shall abide by any other condition by DFO, Keonjhar Forest Division for protection and conservation of the flora and fauna in the forest area.
16	22	OMC shall either compensate appropriately or location of boreholes be suitably re-located in case, rights over forest land proposed to be used for prospecting purpose, has already been settled in favour of eligible claimants as per provisions of the Forest Rights Act, 2006.
17	23	No fire will be kindled inside and in the vicinity of the forest area.
18	24	OMC shall provide a list of authorized officials/workers engaged in exploration to the forest department before commencing the work and also provide the Identity Cards/Documents to each such official/worker, to be produced when demanded by the forest department.
19	25	OMC shall not violate any condition otherwise the permission for prospecting of minerals shall be suspended by the DFO and enquired by the Nodal officer (FCA) of the State Government and report submitted to the Regional office for appropriate action.
20	27	The samples collected during the prospecting, shall be used by OMC purely for investigation purposes and shall in no case be used for trade or commerce purpose.
21	28	OMC shall take all possible measures to minimize noise during prospecting operations and halt the prospecting activities during night and during such periods in the day as may be advised by the concerned Chief Wildlife Warden, concern State Forest Department.
22	29	OMC shall comply with any other condition that the concern Regional Office of this Ministry may stipulate, from time to time in the interest of conservation, protection and development of forests & wildlife.
23	30	OMC shall comply the provisions of the Act, Rules, Regulations, Guidelines, NGT order & Hon'ble Court Order(s) pertaining to this project, if any, for the time being in force, as applicable to the project.

[Signature]

Dr. (Mrs.) Tilottama Basa

Authorised signatory

Odisha Mining Corporation Limited

Addl. General Manager (GEO)

Odisha Mining Corporation Ltd.

Bhubaneswar-751001



OFFICE OF THE DIVISIONAL FOREST OFFICER, KEONJHAR DIVISION

Phone No-06766-254315, email ID- dfokjr.od@gov.in

No. 675 / 6F-Mining-198/2015

Dated, Keonjhar, the 10.09 2018

To

The Executive Director, F&E,
M/s OMC Ltd, OMC House,
Bhubaneswar- 751001

Sub:

Proposal for according permission for use of 7.94 ha of forest land within total mining lease area of 265.29 ha in Dalki Iron & Manganese Ore mining lease located in Barbil Tahasil and Barbil Forest Range of Keonjhar Forest Division in Keonjhar district for undertaking exploratory drilling of 59 no of boreholes of 4" dia (59 boreholes @0.02 ha each totaling 1.18 ha and 6.79 ha for construction of road) by M/s Odisha Mining Corporation Ltd for prospecting of minerals.

X-Sub:

Demand of differential funds towards compensatory afforestation scheme over 6.760 ha.

Ref:

Memo No. 18889 dated 10.09.2018 of PCCF, Odisha, Bhubaneswar.

Sir,

With reference to the above cited memo on the captioned subject, it is requested to deposit the differential amount of Rs. 25,75,900/- (Rupees twenty-five lakh seventy-five thousand nine hundred) only towards compensatory afforestation scheme over 6.760 ha as per revised wage rate Rs. 224.30/- per man-day approved by the Addl. PCCF, FD & NO, FC Act, Bhubaneswar in compliance with the Condition No-2(viii) of in-principle approval through e-portal of MoEF&CC as provided in the <https://parivesh.nic.in/> and the proof/evidence of the deposit of fund be submitted to this office for further necessary action at this end. Nonetheless, it is also mentioned that the funds has to be deposited in Ad-hoc CAMPA, CAF-Orissa A/c No. 520101263743655 in Corporation Bank, Lodhi Complex Branch, Ground Floor, Block No. 11, CGO Complex Phase- I, Lodi Road, New Delhi- 110003.

Yours faithfully,

**Divisional Forest Officer,
Keonjhar Division.**

Memo No. _____ / Dated.

Copy submitted to the Regional Chief Conservator of Forests, Rourkela Circle, Rourkela/ Addl. Principal Chief Conservator of Forests, Forest Diversion and Nodal Officer, FC Act, O/o the Principal Chief Conservator of Forests, Odisha, Bhubaneswar for favour of kind information.

**Divisional Forest Officer,
Keonjhar Division.**

DDFC (CFRE)
8/10/18
4/5

M(FIC)

E.drive/Demand to UA

11/10
10.10.2018


AGENCY COPY	
NEFT / RTGS CHALLAN for Ad-HOC CAMPA	
Date : 29-10-2018	
Agency Name.	ODISHA MINING CORPORATION LTD
Application No.	7316000195
MoEF/SG File No.	8-43/2018-FC
Location.	ORRISA
Address.	OMC House Khordha
Amount(In Rs)	2575900/-
Amount in Words : Twenty-Five Lakh Seventy-Five Thousand Nine Hundred Rupees Only	
NEFT/RTGS to be made as per following details;	
Beneficiary Name:	ORRISA CAMPA
IFSC Code:	CORP0000371
Pay to Account No.	150827316000195 Valid only for this challan amount.
Bank Name & Address:	Corporation Bank Lodhi Complex Branch, Block 11, CGO Complex, Phase I, Lodhi Road, New Delhi -110003
<ul style="list-style-type: none"> This Challan is strictly to be used for making payment to CAMPA by NEFT/RTGS only This challan is valid only for seven days. 	

BANK COPY	
NEFT / RTGS CHALLAN for Ad-HOC CAMPA	
Date : 29-10-2018	
Agency Name.	ODISHA MINING CORPORATION LTD
Application No.	7316000195
MoEF/SG File No.	8-43/2018-FC
Location.	ORRISA
Address:	OMC House Khordha
Amount(In Rs)	2575900/-
Amount in Words : Twenty-Five Lakh Seventy-Five Thousand Nine Hundred Rupees Only	
NEFT/RTGS to be made as per following details;	
Beneficiary Name:	ORRISA CAMPA
IFSC Code:	CORP0000371
Pay to Account No.	150827316000195 Valid only for this challan amount.
Bank Name & Address:	Corporation Bank Lodhi Complex Branch, Block 11, CGO Complex, Phase I, Lodhi Road, New Delhi -110003
<ul style="list-style-type: none"> This Challan is strictly to be used for making payment to CAMPA by NEFT/RTGS only This challan is valid only for seven days. 	

After making successful payment, User Agencies may send a line of confirmation through
Email: helpdeskcampa@corpbank.co.in

UTR NO - ANDBH18305114958

K. Manoj Kumar
Sr. Manager (Finance)
The Odisha Mining Corporation Ltd.
Bhubaneswar



1558

01 November, 2018 | User: SUC21731 | SOL ID: 1059 | Menu Shortcut: _____

01 November, 2018 | User: SUC21731 | SOL ID: 1059 | Menu Shortcut: _____

Real Time Gross Settlement System

Function	INQUIRY	Message Type	R41	UTR	ANDBH18305114953
SOL ID	1059	Paysys ID	RTGS	Tran. Type	Transfer
Tran. ID	S76695018	Tran. Date	01-11-2018		

General Details

Message Status **S SETTLED**

Reject Reason Code

Rejection Reason

Message Priority (1-99)* **11**

Value Date* **01-11-2018**

Dr. A/c. ID* **105911011000001** **INR** **1059** **ODISHA MINNING CORPORATI**

Cr. A/c. ID **10591025399011** **INR** **1059** **RTGS SETTLEMENT ACCOUNT**

Tran. Amount* **INR** **2575900.00**

Mobile No **919437444309**

Email ID **SKM_OMC2005@YAHO**

Charge Event ID **RTGSOUT**

Charge A/c. ID **105911011000001** **INR** **1059** **ODISHA MINNING CORPORATI**

Instrmnt Type **CHQ**

Instrmnt. No. **1696**

Instr. Date **01-11-2018**

Tran. Particulars



RECEIVED

VALIDATE

RECEIVED

RECEIVED





01 November, 2018 | User: SUC21731 | SOL ID: 1059 | Menu Shortcut:

Real Time Gross Settlement System

Function	INQUIRY	Message Type	R41	UTR	ANDBH18305114953
SOL ID	1059	Paysys ID	RTGS	Tran. Type	Transfer
Tran. ID	S76695018	Tran. Date	01-11-2018		

Sender's Correspondent Details

Bank/Branch Code	011	001059	ISO Code	ANDB0001059
------------------	-----	--------	----------	-------------

Receiver Institution Details

Bank/Branch Code*	017	R00371	ISO Code	CORP0000371
-------------------	-----	--------	----------	-------------

Ordering Institution Details

Bank/Branch Code	011	001059	ISO Code	ANDB0001059
------------------	-----	--------	----------	-------------

Institution ID

Name

Address 1

Address 2

Address 3

Ordering Customer Details

Account No.*

Cust. Name*

Address 1*

Address 2*

Account with Institution Details

Bank/Branch Code

ISO Code

Institution ID

Name

Address 1

Address 2

Address 3

Beneficiary Customer Details

A/c. ID*

Cust. Name*

Address 1*

Address 2

Address 3

Payment Details

Line 1

Line 2

Line 3

Line 4

Charge Details

Sender to Receiver Information

Line 1

Line 2

Line 3

Line 4

Line 5

Line 6



556

**SCHEME FOR
COMPENSATORY AFFORESTATION

FOR

DIVERSION OF FOREST LAND FOR NON-FOREST PURPOSE
IN EXPLORATION OF MINERALS IN DALKI IRON &
MANGANESE ORE MINES OF
ODISHA MINING CORPORATION LTD.**

**Over an area of 6.760 hectares situated
in Keonjhar Forest Division**

Detailed scheme for Compensatory Afforestation to be carried out in lieu of 6.76 hectares of forest area to be diverted for prospecting in Dalki Iron & Manganese Ore Mines of Odisha Mining Corporation Ltd. in Keonjhar District.

Exploration will be done in Dalki Iron & Manganese Ore Mines of OMC Ltd in Keonjhar District. Total Mining Lease area of the mine is 265.29 hectare out of which 246.524 ha. area is forest land. Temporary roads to be constructed for movement of drilling equipments to 36 Bore Hole Pads will cover forest area of 6.76 ha. and Compensatory Afforestation needs to be raised over equivalent non-forest area. Collector, Kalahandi vide letter No. 1901/Rev Dated 9.11.2017 (Annexure-A) forwarded the land details with trace maps to DFO, Kalahandi South Division permitting transfer of 6.76 hectares non-forest land for raising compensatory afforestation by the State Forest Department at project cost. The site specific schemes are therefore prepared as follows:

1. Details of non-forest land:-

District: Kalahandi

Tahasil: Thuamul Rampur

Village	Khata No	Kisam	Plot No.	Area of the plot	Area taken for this project
Tala Ambapadar	51 (Abad Ajogya Anabadi)	Dangar	61	38.75	12.37
		Dangar	62	34.25	4.33
Total					16.7 ac. Or 6.76 ha.

The village maps showing the land details for the proposed compensatory afforestation is enclosed as Plate No. _____ of the FDP.

The jointly verified non-forest land by Forest and Revenue authorities is enclosed as Annexure-(B).

Proposed Compensatory Afforestation area showing on the topo sheet No. E44F2 is furnished as Annexure-(C).

G.P.S co-ordinates of survey stations of Compensatory Afforestation area are furnished as Annexure-(D).

2. Description of Area

- I. Whether the site selected for Compensatory Afforestation is a land bank or not:** This identified non-forest area is under the control of Revenue Department and classified as 'Dangar'. It is not a land bank
- II. If the CA site is other than the land bank, reasons be given:** No land bank has been established yet for this purpose.

III. In case of non forest area identified for CA, then what is the distance of CA site from the adjoining forest boundary: 1 km from Khakes R.F.

IV. Soil type: Lateritic soil.

V. Topography :

- a) Hilly/Undulating/Plain: The Compensatory Afforestation sites are hilly and undulating.
- b) Slope: Steep/Medium/Gentle: The sites selected for Compensatory Afforestation have medium to gentle slope.

VI. Whether the area is bearing any root stock of vegetation: The sites selected for Compensatory Afforestation are either barren or with weed growth like *Lantana*, *Eupatorium*, *Woodfordia fruticosa*, *Combretum decandrum*. Root stock of any principal species like Sal is not available.

3. Plantation Model:-

Since the area is hilly, Bald Hill plantation with 1600 plants per hectare will be raised. Maintenance of plantation for 10 years is also required as per F.No. 11-168/2009-FC Date 14.2.2012 of MoEF. Considering these facts a site specific cost norm for the plantation is furnished as Annexure-(F).

4. Schedule of Plantation Programme:-

Detail of year wise break up of requirements of funds is as under:-

Year	Area in Ha.	Rate/ Ha.	Amount
0th Year	6.76	69978.00	473051.00
1st Year		65752.75	444489.00
2nd Year		24632.50	166516.00
3rd Year		14945.00	101028.00
4th Year		11315.50	76493.00
5th Year		11315.50	76493.00
6 th Year		11315.50	76493.00
7th Year		11315.50	76493.00
8th Year		11315.50	76493.00
9th Year		11315.50	76493.00
10th Year		11315.50	76493.00
Total		254516.75	1720533.00

5. Technical details:- Technical details of Compensatory Afforestation Scheme are as follows:

a) General Details :

Survey & Demarcation of boundary:

The identified area will be surveyed by DGPS and the area will be demarcated with RCC pillars of size 2.5 mtr x 30 cm x 30 cm. This work will be done by the User Agency at Project cost.

Fencing:

To protect the plantation from grazing and other biotic interference, it will be provided with 7 strand barbed wire fencing with RCC pillars, the cost for which will be paid by the User Agency. Since non-forest areas adjoining this site have also been taken for Compensatory Afforestation for other projects and barbed wire fencing will be done around the entire patch, the length of barbed wire fence needed in this project is furnished below.

Sl No	Village	Length of outer periphery of the site in mtr	Length of enclosures if required to be fenced	Length of common fence of adjoining project which need not be fenced	Total length of fence required (3+4-5)
(1)	(2)	(3)	(4)	(5)	(6)
1	Tala Ambapadar	1131.714	Nil	With Parulipada CA = 412.1 mtr + with CA for Daitari conveyor 134.68 mtr	584.934 mtr
Total		1131.714		546.78 mtr	584.934 mtr

Estimate for barbed wire fencing has been provided in Annexure – (E).

Planting and post-planting:

- b) Compensatory Afforestation areas of this project and its adjoining projects should be treated as a single plantation for proper management. Bald Hill plantation shall be taken up with 1600 plants per hectares at spacing of 2.5 m x 2.5 m. Alignment and pit marking should be done carefully in slopes so that the horizontal distance between plants in a row remains 2.5 mtrs and not the distance measured along the slope. All post planting measures like casualty replacement, soil working, manuring, fire protection etc. will be undertaken. The plantation area should be divided into 4 hectare plots. These plots should be demarcated in the field before digging of pits so that the demarcating line does not cross a plantation row. The 4 ha plots should be shown on map. Cost norm for Bald Hill plantation is furnished as Annexure-(F).

While taking up plantation, the following vital points shall be taken up for consideration: -

- Care to be taken to raise healthy plantable seedlings of minimum 60 cm height. 10% extra seedlings are to be raised for replacement of casualty.
- Pitting shall invariably be done during November-February i.e., before onset of monsoon. If possible the soil of upper portion and lower portion of pit should be placed separately in specific direction so that while planting the pits will be filled with top-soil first.
- Planting shall be done on the onset of monsoon to get full benefit of monsoon rain and planting should never be delayed.

- Basal dose of 50 grams of NPK and 5 grams of Chlorpyrifos dust per plant should be applied at the time of planting carefully by mixing with top-soil so that the roots of seedlings do not come in direct contact with fertilizer.
- In case of any mortality of planted seedlings, it should be replaced with good seedlings as soon as possible for better success rate.
- Complete weeding in proper time will be done. Strip weeding will not be permitted.
- Soil-working and application of 2nd dose fertilizer of 50 gms NPK per plant should be done in time.
- Since the area is provided with barbed wire fence, watch & ward will be easier and the watchers may be engaged in weeding in problematic areas alongwith watch & ward.

c) Species:

Although indigenous species are to be preferred in the plantation, considering adverse soil & moisture conditions we may go for hardy exotic species where required so that the plants are able to survive. For success of plantation in interior tribal areas, plantation of fruit and NTFP species plays a great role since economic species have a little value for local people. Considering the topography, soil and moisture availability of the plantation area, the following species will be planted

Name of species	Common name	Remarks
<i>Azadirachta indica</i>	Neem	
<i>Derris indica</i>	Karanja	
<i>Emblica officinalis</i>	Amla	
<i>Terminalia chebula</i>	Harida	In lower areas with good soil depth
<i>Terminalia bellirica</i>	Bahada	In lower areas with good soil depth
<i>Dalbergia sissoo</i>	Sissoo	In lower areas with good soil depth
<i>Gmelina arborea</i>	Gambhari	In lower areas with good soil depth
<i>Dendrocalamus strictus</i>	Salia bamboo	In lower areas with good soil depth healthy seedlings from rhizomes may be planted
<i>Cassia siamea</i>	Chakunda	In lower areas with good soil depth
<i>Tamarindus indica</i>	Tentuli	In lower areas with good soil depth
<i>Madhuca indica</i>	Mahul	Only two years old seedlings may be planted
<i>Simaruba glauca</i>	Simaruba	In rocky areas with low soil depth
<i>Zizyphus mauritania</i>	Barkoli	In rocky areas with low soil depth
<i>Tectona grandis</i>	Teak	Potted seedlings from pre-sprouted healthy stumps will be planted
<i>Mangifera indica</i>	Mango	In situ plantation (direct placing of mango stone in planting site) during pre-monsoon may be adopted in few lower areas or where life-saving watering can be done during summer


d) Soil and Moisture Conservation Works :-

Since most of the areas are hilly and undulating, half-moon trenches on down-hill side of plants should be constructed.

e) Protection of the plantation: - 7 strand Barbed wire fence with RCC pillars all along the periphery of the plantation will be provided. Few watchers will also be engaged for protection of the plantation.

6. Proposed Monitoring Mechanism: - The scheme shall be executed by the Divisional Forest Officer, Kalahandi South Division with his staff and all prescribed records are to be maintained. In addition to internal monitoring by Forest Officers of State Government, a Monitoring Committee under item no. 3.4(iii) of consolidated guidelines under F.C Act 1980 issued by MoEF, shall be established with a nominee of the Central Government to oversee that the stipulations, including those pertaining to Compensatory Afforestation are carried out.

7. Total cost of the project: The total cost of the project is Rs. 30, 29,500.00 (Rupees Thirty lakh Twenty-nine thousand Five hundred) only as detailed in Annexure-(G) which shall be payable by the user agency to the D.F.O, Kalahandi South Division on demand.


Divisional Forest Officer
Kalahandi South Division
Divisional Forest Officer
Kalahandi South Division

OFFICE OF THE COLLECTOR & DISTRICT MAGISTRATE, KALAHANDI

No. 1901 /Rev- Date: 09.11.2017

To,

Divisional Forest Officer (South)
Kalahandi, Bhawanipatna

Sub: Filling of requisition for Compensatory Afforestation – allocation of non-forest Govt. land.


Ref: This office letter No. 1610/Rev. dtd 26.09.2017 and your letter No. 4083 / 3F dated 27.10.2017.

Sir,

I am to say that non-forest Government land measuring to an area of 21.483 hector in village Tal Ambapadar under Th.Rampur Tahasil has been identified for allocation for raising compensatory afforestation in lieu of diversion of forest land pertaining to different mining projects of M/S. OMC Ltd., Bhubaneswar.

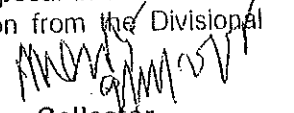
As such, you are requested to file requisition in Form No. 1-A for each project separately alongwith copy of joint verification reports before Tahasildar, Th.Rampur immediately for processing the alienation of the said Govt land in favour of Forest & Environment Department.

Yours faithfully,


Collector,
Kalahandi


Memo No. 1902 /Rev. Date: 09.11.2017

Copy alongwith joint verification report forwarded to Tahasildar, Th.Rampur for information. He is requested to process the alienation proposal in favour of the Forest & Environment Department on obtaining the requisition from the Divisional Forest Officer (South), Kalahandi


Collector,
Kalahandi


Memo No. 1903 /Rev. Date: 09.11.2017

Copy to Sub-Collector, Bhawanipatna for information and necessary action.


Collector,
Kalahandi

Memo No. 1904 /Rev. Date: 09.11.2017

Copy to Managing Director, OMC Ltd., Odisha, Bhubaneswar with reference to his letter No.13323/OMC dtd 11.09.2017 for information and necessary action.


Collector,
Kalahandi

JOINT VERIFICATION REPORT OF NON-FOREST GOVT. LAND IN VILLAGE TALA AMBAPADAR UNDER TILRAMPUR TAHASIL OF KALAHANDI DISTRICT FOR RAISING COMPENSATORY AFFORESTATION AGAINST EXPLORATORY DRILLING OF DALKI AND MANGANESE MINES OF OMC LTD LOCATED IN THE DISTRICT OF KEONJHAR, ODISHA.

Certified that on joint verification of non-forest Govt. land (Kissam- Dangar) in Village Tala Ambapadar of Th.Rampur Tahasil of Kalahandi District, it is found that the schedule wise land mentioned as given under is suitable for bald hill block plantation and free from encroachment and encumbrances, does not comes under DLC land and FR Settlement.

Name of the Mines	Tahasil	Village	Khata No	Plot No	Kissam	Total area of the plot (Ac)	Area considered (Ac)
Dalki Iron and Manganese Mines	THUAMULRAMPUR	TALA AMBAPADAR	53 (AAA)	61	Dangar	38.75	12.37
				62	Dangar	34.25	4.33
		Total					16.700 Ac or 6.760 Ha.

Revenue Inspector
Nakarundi

Forester
Th. Rampur

Range Officer
Th. Rampur
Th. Rampur North Range

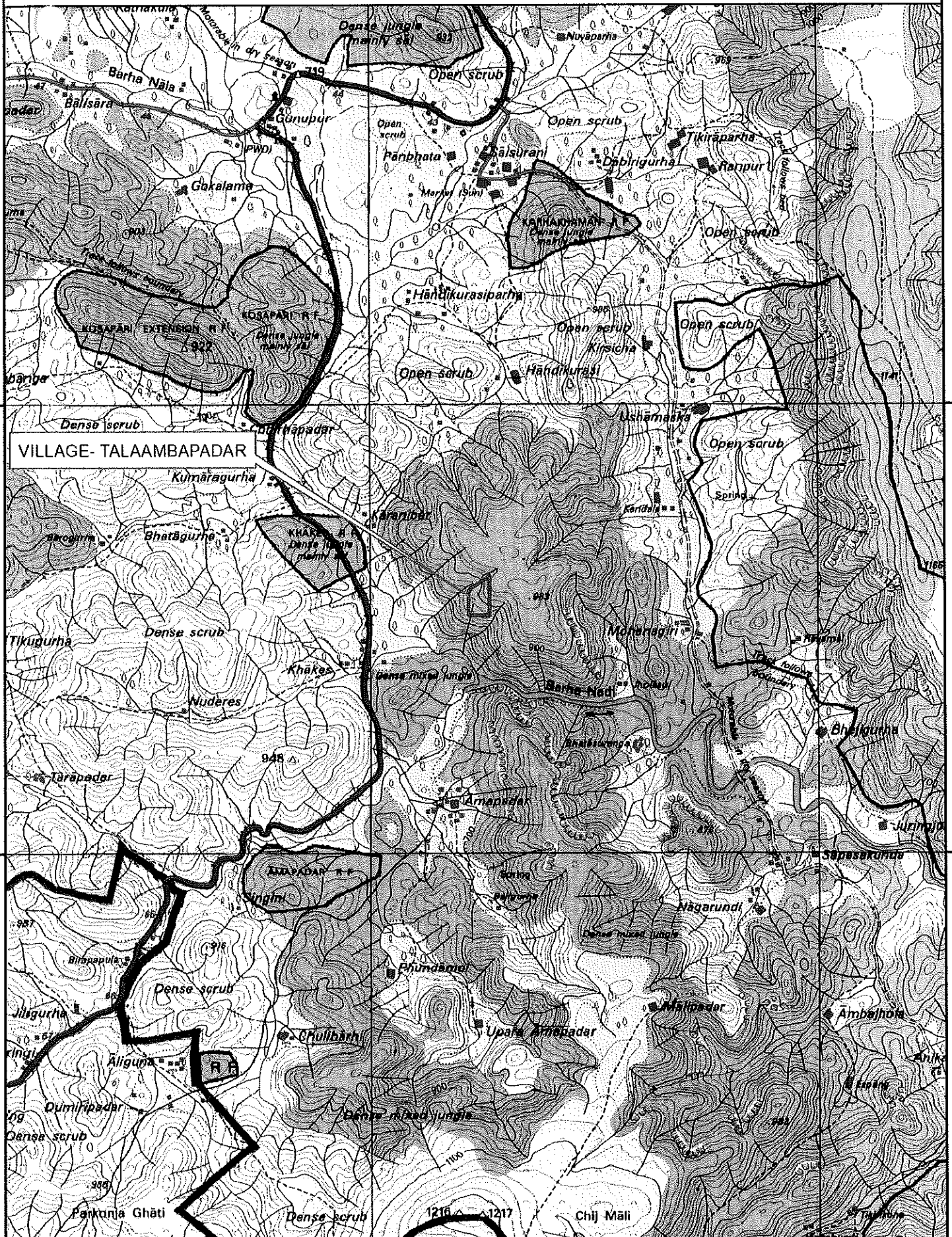
Th. Rampur
Th. Rampur

KEY PLAN

REF. TOPOSHEET; E44F2

SCALE; 1:50000

OMC Ltd.



AREA PROPOSED FOR COMPENSATORY AFFORESTATION (6.760 HA.)

Revenue Inspector
Nakrundi

16/11/12
TAHASILDAR
Thuamal Rampur

Range Officer
Th. Rampur North Range


ANNEXURE - (D)


GPS READING OF THE AREA PROPOSED FOR COMPENSATORY AFFORESTATION

CO-ORDINATES OF THE BOUNDARY PILLARS						
From	To	Longitude	Latitude	Forward bearing	Backward bearing	Distance in mtr
1	2	83°08'03.53"	19°33'58.22"	50°29'49"	230°29'49"	15.263
2	3	83°08'03.93"	19°33'58.54"	47°06'11"	227°06'11"	21.347
3	4	83°08'04.45"	19°33'59.02"	61°15'22"	241°15'22"	46.800
4	5	83°08'05.84"	19°33'59.78"	56°56'38"	236°56'38"	132.133
5	6	83°08'09.58"	19°34'02.21"	42°22'05"	222°22'05"	38.744
6	7	83°08'10.45"	19°34'03.15"	180°56'26"	0°56'26"	412.725
7	8	83°08'10.54"	19°33'49.75"	271°56'21"	91°56'21"	206.344
8	1	83°08'03.47"	19°33'49.83"	1°42'27"	181°42'27"	258.358
PERIMETER 1131.714 MTR & AREA- 6.760						


Revenue Inspector,
Nakrundi


Tahasildar
Th. Rampur


Range Officer
Th. Rampur North Range


Divisional Forest Officer
Katabanahi Forest Division

ANNEXURE-(E)

COST NORM FOR BALD HILL PLANTATION @ 1600 PLANTS PER HECTARE						
Labour cost @ Rs 213.50 per manday						
Sl No	Item of work	Preferable period of execution	Manday	Labour cost @ Rs 213.50 per day	Material cost per hectare in Rs	Total cost per hectare in Rs.
Preparatory operation (0th Year)						
1.	Survey and demarcation	June	2	427.00	0	427.00
2.	Pitting (1600 pits per ha.)- each pit 45cm ³	Nov-Dec	128	27328.00	0	27328.00
3.	Soil and water conservation measures					
	(a) Staggered trench along the contour @ 300 per ha (2.5mx0.5mx0.5m), digging of percolation pits @ 600 per ha in lieu of staggered trenches, gully plugging and Drainage line treatment, half moon trench on the uphill side of each planting pit (100 MD for staggered trench/ percolation pits and 30 MD for gully plugging, drainage line treatment and half moon trench)	Sept-Nov	130	27755.00	0	27755.00
	(b) Green Fencing To be strengthened by planting of bamboo and other seedlings in two rows. Bamboo to be planted at 2 meters spacing in staggered manner on the two rows, and the rest of the species to be planted at ½ meter spacing along the two rows, the rows being 2m apart. Thus 500 plant (125 bamboo and 375 others) to be planted in two rows to cover 126 m of periphery / Ha. by the vegetative fence (Bamboo seedlings @ Rs. 9.45 per seedling x 125 = Rs. 1181.00 Agave seedling @ Rs. 3.50per seedling x 375 + Rs. 1312.00)	June – Sept.	11	2348.50	2493.00	4841.50
	(c) Site clearance-8 MD. Alignment and staking of contour lines on ground, planting pits, contour trenches/ percolation pits and check dam sites etc.-2 MD	July-Aug	10	2135.00	0	2135.00
4	Raising of seedlings in poly bags (minimum 60 cm high) @ Rs 9.45 per seedling (Rs 6.67 in 0 th year) Part (1760 saplings to be raised for one hectare from January-March @ Rs 11739/-	October-March	44	9394.00	2939.00	12333.00
Total 0th year			325	69387.50	5432.00	74819.50
Planting Operation (1st Year)						
1	Cost of sapling (balance) from April-June/July @ Rs 2.78 per seedling for 1760 seedlings = Rs.4893/-	April-July	21.5	4590.25	593.00	5183.25
2	Freshening of pits-64 MD, filling with fertile soil and farm yard manure (FYM)-24 MD, application of insecticide and planting of 60 cm tall saplings including carriage of plants-21MD	June-July	109	23271.50	0	23271.50
3	Cost of fertile soil 0.25 cft @ Rs 6 per cft/ FYM 0.25 cft @ Rs 15 per cft per pit		0	0	9200.00	9200.00
4	Sowing of seeds on dug out earth of trench	June	6	1281.00	200.00	1481.00
5	Carriage-6 MD. Planting including casualty replacement-6 MD, fertilizer application-5 MD, 1 st weeding-7 MD, 2 nd weeding-5 MD, soil working-7 MD.	July-August	36	7686.00	0	7686.00
6	Cost of fertilizer and insecticide (Granular insecticide @ 5gms/plant @Rs 80/- per kg = Rs 640.00, NPK 100 gms/plant in two doses @ Rs 24 per kg = Rs 3840.00		0	0	4480.00	4480.00

7	Maintenance of Soil and Moisture Conservation measures (20% of cost)	October-Dec	26	5551.00	0	5551.00
8	Closure to grazing, fire and other biotic interference by engaging watch & ward	April-March	30	6405.00	0	6405.00
9	Fire tracing and control, display board construction, painting/writing, other miscellaneous cost	Jan-Feb	10	2135.00	360.00	2495.00
Total (1st year)			238.5	50919.75	14833.00	65752.75
Maintenance Operation (2nd Year)						
1	Casualty replacement-6 MD including seedling cost @ Rs 9.45 per seedling and its transportation	June-July	10	2135.00	1512.00	3647.00
2	Soil working-7 MD, 1 st weeding-6 MD, 2 nd weeding-6 MD and fertilizer application-4 MD	August-October	23	4910.50	0	4910.50
3	Cost of fertilizer @ 50 gms NPK per plant @ Rs 24/- per kg for 1600 plants = Rs 1920.00. Insecticide @ 5 gm per plant for 160 nos of plants @ Rs 80 per kg = Rs 64.00		0	0	1984.00	1984.00
4	Maintenance of Soil and Moisture Conservation measures (20% of cost)	August-October	26	5551.00	0	5551.00
5	Fire tracing and control, and other misc. cost	Feb-Mar	10	2135.00	0	2135.00
6	Closure to grazing, fire and other biotic interference by engaging watch & ward	April-March	30	6405.00	0	6405.00
Total 2nd Year			99	21136.50	3496.00	24632.50
Maintenance Operation (3rd Year)						
1.	S.M.C measures (Renovation)--	Apr-Mar	26	5551.00	0	5551.00
2	Maintenance of plantation	Apr-Mar	14	2989.00	0	2989.00
3	Closure to grazing, fire and other biotic interference by engaging watch & ward	April-March	30	6405.00	500.00	6905.00
4	Repair of barbed wire fence		42.15	9000.00	0	9000.00
Total 3rd Year			112.15	23945.00	500.00	24445.00
Maintenance Operation (4th Year)						
1	S.M.C measures- 21MD, and maintenance of plantation – 14 MD	April-March	35	7472.50	0	7472.50
2	Closure to grazing, fire and other biotic interference by engaging watch & ward	April-March	46	9821.00	500.00	10321.00
Total 4th Year			81	17293.50	500.00	17793.50
Maintenance Operation (5th Year)						
1	S.M.C measures- 21MD, and maintenance of plantation – 14 MD	April-March	35	7472.50	0	7472.50
2	Closure to grazing, fire and other biotic interference by engaging watch & ward	April-March	46	9821.00	500.00	10321.00
Total 5th Year			81	17293.50	500.00	17793.50
Maintenance Operation (6th Year)						
1	S.M.C measures- 21MD, and maintenance of plantation – 14 MD	April-March	35	7472.50	0	7472.50
2	Closure to grazing, fire and other biotic interference by engaging watch & ward	April-March	18	3843.00	500.00	4343.00
3	Repair of barbed wire fence		42.15	9000.00	0	9000.00
Total 6th Year			123.15	26293.50	500.00	26793.50
Maintenance Operation (7th Year)						
1	S.M.C measures- 21MD, and maintenance of plantation – 14 MD	April-March	35	7472.50	0	7472.50
2	Closure to grazing, fire and other biotic interference by engaging watch & ward	April-March	46	9821.00	500.00	10321.00
Total 7th Year			81	17293.50	500.00	17793.50
Maintenance Operation (8th Year)						
1	S.M.C measures- 21MD, and maintenance of plantation – 14 MD	April-March	35	7472.50	0	7472.50
2	Closure to grazing, fire and other biotic interference by engaging watch & ward	April-March	46	9821.00	500.00	10321.00

Total 8th Year			81	17293.50	500.00	17793.50
Maintenance Operation (9th Year)						
1	S.M.C measures- 21MD, and maintenance of plantation – 14 MD	April-March	35	7472.50	0	7472.50
2	Closure to grazing, fire and other biotic interference by engaging watch & ward	April-March	46	9821.00	500.00	10321.00
3	Repair of barbed wire fence		42.15	9000.00	0	9000.00
Total 9th Year			123.15	26293.50	500.00	26793.50
Maintenance Operation (10th Year)						
1	S.M.C measures- 21MD, and maintenance of plantation – 14 MD	April-March	35	7472.50	0	7472.50
2	Closure to grazing, fire and other biotic interference by engaging watch & ward	April-March	46	9821.00	500.00	10321.00
Total 10th Year			81	17293.50	500.00	17793.50

ABSTRACT

Sl	Year	Mandays	Labour cost (Rs.)	Material cost (Rs.)	Total (Rs.)
1	0 th year	325	69387.50	5432.00	74819.50
2	1 st year	238.5	50919.75	14833.00	65752.75
3	2 nd year	99	21136.50	3496.00	24632.50
4	3 rd year	112.15	23945.00	500.00	24445.00
5	4 th year	81	17293.50	500.00	17793.50
6	5 th year	81	17293.50	500.00	17793.50
7	6 th year	123.15	26293.50	500.00	26793.50
8	7 th year	81	17293.50	500.00	17793.50
9	8 th year	81	17293.50	500.00	17793.50
10	9 th year	123.15	26293.50	500.00	26793.50
11	10 th year	81	17293.50	500.00	17793.50
Grand Total		1425.95	304443.25	27761.00	332204.25

ESTIMATE FOR BARBED WIRE FENCE

7 strands (5 straight + 2 cross strands) of 2 ply barbed wire on RCC posts fixed at 2.5 mtr intervals.							
Two fencing posts extra, used as struts at each corner point							
Number of fence posts required per kilometer 500 nos.							
Fence post size 2 mtr long; 10cm x 10cm top; 15cm x 15cm bottom							
Minimum wage rate Rs. 213.50 per day for unskilled labourer							
Lead Statement & cost of materials							
Sl. No	Item	Unit	Basic price	Lead in Km	Transport charge	Royalty	Total price
1	4cm hand broken granite metal	Cum	609.00	15	248.40	98.79	956.19
2	12mm H.G hand broken chips	Cum	934.00	15	248.40	98.79	1281.19
3	Screened & washed sand	Cum	59.00	25	340.40	27.44	426.84
4	M.S rod	Ant.	4000.00	90	76.80	0.00	4076.80
5	Cement	Qntl.	651.00	90	76.80	0.00	727.80
6	Barbed wire	Kg	66.00	90	0.76	0.00	66.76
Analysis of rate							
Sl. No.	Item	Qty.	Unit	Rate	Amount		
1	Cement concrete (1:4:8) with 4 cm HG metal						
a	Materials						
	Hand broken granite stone 4 cm size	0.96	Cum	956.19	917.94		
	Sand (Screened & washed)	0.48	Cum	426.84	204.88		
	Cement	1.72	Qntl.	727.80	1251.82		
					2374.64		
b	Labour						
	Mason second class	0.18	Each	253.50	45.63		
	Man mulia	1.80	Each	213.50	384.30		
	Women mulia	1.40	Each	213.50	298.90		
	Man mulia for mixing stone, sand and cement and water	0.70	Each	213.50	149.45		
					878.28		
c	Overhead charges 7.5% of (a+b)				243.97		
	Total cost per cum						3496.89
2	C.C (1:2:4) in 12 mm hand broken H,G chips including hoisting and laying per cum.						
a	Materials						
	Hand broken granite stone 12 cm size	0.96	Cum	1281.19	1229.94		
	Sand (Screened & washed)	0.45	Cum	426.84	192.08		
	Cement	3.23	Qntl.	727.80	2350.79		
					3772.81		
b	Labour						
	Mason second class	0.68	Each	253.50	172.38		
	Man mulia	1.80	Each	213.50	384.30		
	Women mulia	1.40	Each	213.50	298.90		
	Man mulia for mixing stone, sand and cement and water	1.40	Each	213.50	298.90		
	Mason second class	0.50	Each	233.50	106.75		
					1261.23		
c	Overhead charges 7.5% of (a+b)				377.55		
	Total cost per cum						5411.59


3	Labour for M.S reinforcement for R.C.C work including cutting, bending and tying the grills and placing in position, including cost of binding wire (per 1 Qntl.)				
	Blacksmith (Special)	1.00	Each	273.50	273.50
	Semiskilled mulia	1.00	Each	233.50	233.50
	30% sundries, binding wires and T&P etc.				152.10
	Total charges per quintal				659.10
	Estimated cost per fence post of 2 mtr long, 15 cm x 15cm bottom and 10 cm x 10 cm top in RCC (1:2:4) with 12mm H.G chips				
	Cost for concrete 2.0 mtr x 0.01625 sq. mtr =	0.0325	Cum	5411.59	175.88
	Cost of 8 mm rod (4 x 2 mtr) + 6mm rod 0.6 mtr for rings =	3.25	Kg	40.77	132.50
	Labour for cutting, bending, binding & laying in position of rods including cost of binding wire	3.15	Kg	6.59	20.76
	Cost of staples for holding barbed wire				20.00
					349.14
	Estimated cost for fixing each fence post with C.C (1:4:8) cm metal				
1	Cost of concrete (45cm x 45 cm) + 45cm) - (15cm x 15cm x 15cm)	0.081	Cum	3496.89	283.25
	Estimated per Kilometre of Barbed wire Fencing				
Sl No	Work	Qty.	Unit	Rate	Amount
1	Cost of fence post RCC (1:2:4) with 12mm H.G chips 2 mtr long 15cm x 15cm bottom and 10cm x 10cm top	500.00	Each	349.14	174570.00
2	Digging of pits for fixing of fence posts	500.00	Each	20.00	10000.00
3	Fixing of fence post with C.C (1:4:8) with 4 cm H.G metal	500.00	Each	283.25	141625.00
4	Cost of 2 ply barbed wire 7 strands x 1000 mtr= 7000 mtr @ 8 mtr per kg	875.00	Kg	66.76	58415.00
5	Labour for fixing barbed wire fencing and post by means of staples and straining hooks	7000	Mtr	6.00	42000.00
6	Average expenditure needs for extra lead for transporting RCC fence posts in hill slopes manually 0.5 man-day per pillar	500.00	Each	100.00	50000.00
	Total expenditure for 1 km of barbed wire fence				476610.00

ANNEXURE-(G)

TOTAL COST OF THE COMPENSATORY AFFORESTATION SCHEME

Sl. No.	Item of Work	Total Estimated cost in Rs.
1	Barbed wire fence around plantation site Rs 476610/- X 0.585 km	278816.85
2	Bald Hill plantation over 6.760 ha. X Rs 332204.25	2245700.73
	Total	2524517.58
	Cost of Escalation in future 20%	504903.52
	Grand Total	3029421.10 or say Rs.30,29,500.00

(Rupees Thirty lakh Twenty-nine thousand Five hundred only)


 Divisional Forest Officer,
 Kalahandi South Division.
 Divisional Forest Officer
 Kalahandi South Division

OFFICE OF THE DIVISIONAL FOREST OFFICER, KEONJHAR DIVISION.

No. 1768 /Dt. 28.03.06

To

The Regional Manager
M/s. O.M.C. Ltd.,
At/P.O. Barbil,
Dist. Keonjhar.

Sub:- **Proposal for diversion of 113.706 ha. of Forest land in Dalki Iron & Mn. Mines by Orissa Mining Corporation Ltd. in Keonjhar District.**
- Payment of N.P.V.

Sir,

You are requested to please deposit the Net Present value for the Forest land proposed for diversion for the above mining project immediately as per decision of Govt. of Orissa, Forest & Environment Department vide No.10F(Cons.)114/2001-4953/F&E. dated. 22.03.2006.

vii)	Virgin area 53.003 ha. x 9.20 lakhs	= Rs.4,87,62,760.00
viii)	Broken up area 60.703 ha. x 5.80 lakhs	= Rs.3,52,07,740.00
	Total :-	<u>Rs.8,39,70,500.00</u>

(Rupees eight crores thirty nine lakhs seventy thousand five hundred)only.

Yours faithfully,

Divisional Forest Officer,
Keonjhar Division.

Memo No. 1769 /Dt. 28.3.06

Copy forwarded to the General Manager (F & E), M/s. O.M.C. Ltd.,
Bhubaneswar- 751001 for favour of information and necessary action.

Divisional Forest Officer,
Keonjhar Division.

Memo No. _____ /Dt. _____

Copy forwarded to the Chief Conservator of Forests (Nodal), O/O. the
Principal Chief Conservator of Forests, Orissa, Bhubaneswar for favour of information with
reference to his Memo No.8673/9F(Misc)62/2003 dated.27.03.2006.

Divisional Forest Officer,
Keonjhar Division.

554

बैंक ऑफ इंडिया BANK OF INDIA

जारी किए जाने की तारीख से छः महीने तक वैध है.
VALID FOR SIX MONTHS FROM THE DATE OF ISSUE

श्रेणी नं. 251 009 (हंडीसा)
FRESH DATED 751 009 (ORISSA) (5550)

न मोड़ें DO NOT FOLD

दिनांक 02-05-88
DATE

प्रथम रुपये
FIRST RUPEE

मार्ग जाने पर ON DEMAND PAYABLE, KEONJHAR DIVISION

या उनके आदेश पर OR ORDE

रुपये RUPEES Eight Crore Thirty Nine Lakh

Rs. 8,39,70,500.00

Seventy Thousand Five Hundred only. *****
Not Over Rs. 8,39,70,500.00

बैंक ऑफ इंडिया के लिए प्राप्त
FOR VALUE RECEIVED
कुते बैंक ऑफ इंडिया For BANK OF INDIA

मार्ग नं. DD No.	5	5	5	0	Not Over Rs.	8,39,70,500.00
श्रेणी BHN	RECON. CODE				आवक ALPHA	क्रम. सं. SR. No.

बैंक ऑफ इंडिया BANK OF INDIA

KEONJHAR
(अतिरिक्त शाखा Drawee Branch) BHN

5 4 0 0
श. को / RECON. CODE

कोड नं. P882
कोड नं. P7789
अधिकृत हस्ताक्षरकर्ता Authorised Signatory

019056 0000130001

16

NDV DALKI

Cable: ORMINCORP, Bhubaneswar

Tel: +0674 2393431, 2395689, 2393389 (EPABX), 2392747 (Dir)
Fax: 0674-2391629, 2396889, 2394772



The Orissa Mining Corporation Ltd.
(A Government of Orissa Undertaking)
OMC HOUSE, BHUBANESWAR -751001

No. 9388 /OMC/F&E/06

Dt.04/05/06

To,

The Divisional Forest Officer,
Keonjhar Forest Division,
At/P.o: Keonjhar
Dist: Keonjhar

Sub: Payment of NPV to-wards diversion of 113.706 hec. of forest land in Dalki Iron & Manganese Ore Mining Lease in Keonjhar District of OMC Ltd.

Ref: Your office letter Memo No.1769 dtd.28/03/06.

Sir,

In inviting a reference to the above cited letter, we are depositing herewith a sum of Rs.8,39,70,500/- (Rupees Eight Crore Thirty Nine Lakh Seventy Thousand Five Hundred) only towards Net Present Value (NPV) for diversion of 113.706 hec. of forest land in Dalki Iron & Manganese Ore Mining Lease in Keonjhar District of OMC Ltd.; under reference:

- a) Issuing Branch :- Bank of India, BBSR
b) Drawee Branch :- Bank of India, Keonjhar (Code No.5400)
c) Amount :- Total Rs. 8,39,70,500/- (Rupees Eight Crore Thirty Nine Lakh Seventy Thousand Five Hundred) only.
d) Demand Draft No.:- 019056 dt.02.05.06.

You are requested to acknowledge the same and send the treasury challan to the undersigned for office record.

Yours faithfully,
Sd/-

Encl: Draft in original
No. 019056 dt.02.05.06 of
Bank of India, Bhubaneswar

Dy.General Manager(Geo)F&E

Memo No. 9389 /OMC/F&E/06

Dtd. .04/05/06

Copy to the Regional Manager,OMC Ltd., Barbil for information and necessary action.

Copy to the Dy.Manager (A/C), HO, Bhubaneswar for information.

Dy.General Manager(Geo)F&E

Handwritten notes:
R. K. S. 04.05.06
for Dy. M. A/C

Handwritten signature: Dy. General Manager (Geo) F&E

1552

बैंक ऑफ इंडिया BANK OF INDIA

भुवनेश्वर-751 009 (ओडिशा)

BHUBANESHWAR-751 009 (ORISSA) (5550)

(अधिकृत जारी करने वाला शाखा)

जारी किए जाने की तारीख से छः महीने तक वैध है।

VALID FOR SIX MONTHS FROM THE DATE OF ISSUE

न मोड़ें DO NOT FOLD

दिनांक
DATE

02-05-2008

पूरा हज़ार
अंक
FIRST RUPEE
DIGIT

मार्ग जाने पर ON DEMAND PAY DEO, KEONJHAR DIVISION

या उनके आदेश पर OR ORDER

रुपये RUPEES Eight Crore Thirty Nine Lakh

₹ 8,39,70,500.00

Seventy Thousand Five Hundred only. *****

बैंक ऑफ इंडिया के लिए प्राप्त की

Not Over Rs. 8,39,70,500.00

FOR VALUE RECEIVED

कृते बैंक ऑफ इंडिया For BANK OF INDIA

म. को. RECON. CODE अल्फा ALPHA क्रम. सं. SR.No.

T. Kumar

कोड नं.
CODE No.

P882

अधिकृत हस्ताक्षरकर्ता

कोड नं.
CODE No.

P7287

Authorised Signatory

बैंक ऑफ इंडिया BANK OF INDIA

KEONJHAR

(अधिकृत शाखा Drawee Branch) BHN

5 4 0 0

म. को. / RECON. CODE

⑈019056⑈ 000013000⑈

16

NPV. DALKI.

Dalki

155/25

OFFICE OF THE DIVISIONAL FOREST OFFICER, KEONJHAR DIVISION

Ph.No. 06766-254315, FAX 06766-254041: email: ofsdp_kir@rediffmail.com

Office Order No. 211 /Mining

Dated, Keonjhar the 16/6/2010.

01. Whereas M/s OMC Ltd has applied for RML, under Section- 2 of F.C. Act over 265.290 ha. of land for their Dalki Iron. & Mn. Mines, out of which 246.523 ha. is forest land as per the following classification:
 - i. Reserve Forest - 183.962 ha
 - ii. Revenue Forest - 62.561 ha.
 - Total - 246.523 Ha.
 02. Whereas the Apex Court on the recommendation of Central Empowered Committee have issued order for recovery of NPV for the entire forest area deducting the amount of NPV already paid.
 03. Whereas the Divisional Forest Officer is vested with the authority by the Apex Court to issue Demand by 24th of June, 2010 at the appropriate rate depending on Eco-value class and the canopy density of the forest area in question.
 04. Whereas the forest area in question falls under Class - I of Eco-value class and 0.4 canopy density for which NPV for Rs. 9,69,56,410/- to be charged at the rate of Rs.7,30,000/- per ha. over 132.817 ha. (246.523 ha - 113,706 ha.)
 05. Whereas the lessee has already paid an amount of Rs. 8,39,70,500/- towards NPV in respect of forest land over 113,706 ha
 06. Now therefore the undersigned by virtue of authority vested by the Apex Court, hereby issue demand notice for payment of Rs. 9,69,56,410/- towards NPV within 30 days of issue of this order, failing which the interest is to be charged. The above amount be deposited in shape of Demand Draft drawn in favour of Compensatory Afforestation Fund (CAF) Orissa, Account No. CA-1585 in Corporation Bank Lodhi Road, New Delhi.
- It is further ordered that in the event of upward revisions of NPV, an undertaking to pay the differential is to be submitted by the lessee.

Sd/-
(S.K. Mohanty, IFS)
Divisional Forest Officer,
Keonjhar Division.

Memo No 4528 /Dated. 16/6/2010

Copy forwarded to the Regional Manager, M/s OMC Ltd Dalki Iron & Mn. Mines, At/Po- Barbil, Dist- Keonjhar for information and necessary action.

h
16.6.10
Divisional Forest Officer,
Keonjhar Division.

Memo No /Dated.

Copy forwarded to the Range Officer, Barbil Range for information and necessary action.

V
Divisional Forest Officer,
Keonjhar Division.

The Orissa Mining Corporation Ltd.

(A Government of Orissa Undertaking)

OMC HOUSE, BHUBANESWAR -751001



No. 14311/OMC/F&E/10

Date. 23.07.2010

To

The Divisional Forest Officer
Keonjhar Forest Division,

Sub: Payment of NPV in respect of **Dalki** Iron & Manganese Ore Mines of O.M.C.Ltd.

Ref: Your office letter No.211/dt 16.06.2010.

Sir

In inviting a kind reference to the letter and subject cited above we are enclosing herewith a demand draft amounting **Rs 09,69,56,410.00** (Rupees Nine crores sixty nine lakhs fifty six thousand four hundred and ten) only, bearing DD No.650882/dt 23.07.2010 drawn in favour of Compensatory Afforestation Fund (CAF) Orissa, Account No.CA-1585 in Corporation Bank, Lodhi Road, New Delhi.

An undertaking to pay the differential amount in case of upward revision of NPV duly signed is enclosed for necessary action.

Further if the total forest area will not be cleared under the Forest Clearance (FC) or Environmental Clearance (EC) the balance NPV may kindly be refunded. Moreover the total forest area included in this mining lease is not fully explored. One to three years time will be required to complete the exploration and basing on the exploration result, the forest area proved barren shall be surrendered for which the NPV already paid for this non-mineralised forest area may be refunded back to OMC.

This is for favour of kind information and necessary action.

Encls.DD Bearing No. 650882/dt 23.07.2010

Yours faithfully

Dy. General Manager (Geology)
Power of attorney holder

Memo No. 14312/OMC/F&E/10, dt 23.07.2010

Copy to the Regional Chief Conservator of Forests, Rourkela/ CCF (Nodal), O/o the PCCF, Orissa, Bhubaneswar for kind information and necessary action.

Dy. General Manager (Geology)
Power of attorney holder

Memo No. 14313/OMC/F&E/10, dt 23.07.2010

Copy to the Regional Manager, Barbil/ Manager (Acts), H.O. for kind information and necessary action.

Dy. General Manager (Geology)
Power of attorney holder

o/c

1549

कम्प्यूटर द्वारा मुद्रित होने पर ही वैध VALID ONLY IF COMPUTER PRINTED		केवल छह माहों के लिये ही वैध VALID FOR SIX MONTHS ONLY		भारतीय स्टेट बैंक State Bank of India		रु. १०,००० एवं अधिक के लिखत में अभिकर्ताओं द्वारा हस्ताक्षर होने पर ही वैध है WITH LIMITS FOR RS. 10,000 & ABOVE ARE NOT VALID UNLESS SIGNED BY		
जारी करने वाली शाखा Issuing Branch: BHUBANESWAR MAIN BRANCH कोड नं. / CODE No: 00041 Tel No: 674-2530894				मांगदापत्र DEMAND DRAFT		दिनांक / DATE: 23/07/2010 Key: NOMMUW Sr. No: 699581		
मांग जनेपर: ON DEMAND PAY COMP AFFOR FUND (CAF) ORISSA A/CNO: CA1585 CORPN BANK LODHI***								
COMP AFFOR FUND (CAF) ORISSA A/CNO: CA1585 CORPN BANK LODHI								
रुपये RUPEES		NINE SIX NINE FIVE SIX FOUR ONE ZERO CRORES LAKHS LAKHS THOUS THDS HUNDS TENS UNITS						रुRs 9 6 9 5 6 4 1 0 पPs 0 0
PAISE ZERO ONLY		अदा करें / VALUE RECEIVED						AMOUNT BELOW 96956411 (9/8)
भारतीय स्टेट बैंक STATE BANK OF INDIA		अदाकर्ता शाखा / DRAWEE BRANCH SERVICE BRANCH NEW DELHI (AUTHORISED SIGNATURE) कोड नं. / CODE No: 07687 IOI 000107650882						शाला प्रबन्धक / BRANCH MANAGER JAGADISH RATH SS No: R-8779
Key: NOMMUW Sr. No: 699581		C.R. MOHARATRA M-5205						

⑈ 6 5 0 8 8 2 ⑈ 0 0 0 0 0 2 0 0 0 ⑈ 0 0 0 1 0 7 ⑈ 1 7

636

1548
686

21/2/2014

Regd. Post with AD**OFFICE OF THE DIVISIONAL FOREST OFFICER, KEONJHAR DIVISION**

Ph. No.06766-254315, FAX 06766-254041; email: ofsdp_kjr@rediffmail.com

No. 835 / Mining.

Dated, Keonjhar the 03 February, 2014

To

The Senior Manager (Geo)
M/s OMC Ltd, OMC House
Bhubaneswar- 751001**Sub: Interest on belated payment of Net Present Value (NPV) in respect of Dalki Iron & Mn Mines of M/s OMC Ltd.**

- Ref:
1. This office Letter No. 4828 dt. 16.06.2010
 2. Your Letter No. 14311 dt. 23.07.2010.
 3. Letter No.10F (L) 91/2012/9857/F&E dt.9.5.2013 of the Forest & Environment Department, Govt. of Odisha addressed to the PCCF, Odisha, copy communicated to this office vide Memo No. 6656 dt. 15.05.2013 of the CCF (Nodal), Bhubaneswar.

Sir,

Whereas demand was raised for payment of Rs. 9,69,56,410/- as NPV vide this office Letter No. 4828 dt. 16.06.2010, in pursuance of orders of the Hon'ble Supreme Court of India read with clarification of CEC on actionable points following the meeting held on 25.05.2010 and Letter No. 9803/F&E dt. 28.05.2010 of Govt. of Odisha, Forest & Environment Department within a period of 30 days from 16.06.2010, i.e., (within 15.07.2010).

Whereas you have paid an amount of Rs. 9,69,56,410/- on dt. 23.07.2010 which was deposited in Adhoc CAMPA on dt. 23.07.2010.

Whereas Govt. of Odisha in Forest & Environment Department Letter No.10F (L) 91/2012/9857/F&E dt.9.5.2013 have issued direction to charge interest for belated payment at the rate of 9% per annum.

Whereas there has been a time lapse of 0 months, 7 days (Total 7 days) only in between the due date of payment and actual date of payment.

Now, therefore, the undersigned, in pursuance of the aforesaid direction of State Government, charges the following amount towards interest as per the calculation below for payment within 30 days of date of demand.

	Date on which the payment was due	15.07.2010
	Date on which the payment was made	23.07.2010
	The time that has elapsed	7 days
	Interest due	₹1,67,349/-

Sr. Mgr (G)/F&E
(21/2/2014)

Contd.2...


DMCF&E
Demand to UA
21/2/14

21/2/14

Should you fail to deposit the aforesaid amount of ₹1,67,349/- within the stipulated time, you will not be allowed to continue mining till the payment as due is deposited fully as well as any other action as deemed proper under rules/ law.

You are requested to deposit the above interest amount within 30 days, and submit the original proof of the issuing Bank to this office for taking further action at this end.

Yours faithfully,


Divisional Forest Officer,
Keonjhar Division


Memo No. /Dated

Copy forwarded to the Addl. Principal Chief Conservator of Forests, Forest Diversion & Nodal Officer, F.C. Act' O/O the P.C.C.F., Odisha, Bhubaneswar for favour of kind information.


Divisional Forest Officer,
Keonjhar Division

Memo No. /Dated

Copy forwarded to the Regional Chief Conservator of Forests, Rourkela Circle, Rourkela for favour of kind information.


Divisional Forest Officer,
Keonjhar Division

Copy to concerned ML file



Odisha Mining Corporation Limited

(A GOLD CATEGORY STATE PSU)

No. 6105/OMC/F&E/2014

March 18th, 2014

To

**The Divisional Forest Officer
Keonjhar Division
Dist: Keonjhar**

Sub: Interest on belated payment of NPV In respect of Dalki Iron & Manganese Mines of M/s OMC Ltd.

Ref: Letter No.835/Mining, dt. 03.02.2014.
Sir,

In response to the demand raised vide letter under reference, an amount of **Rs.1,67,349.00** (Rupees one lac sixty seven thousand three hundred fourty nine) only towards belated payment of NPV pertaining to Dalki Iron & Manganese Mines of OMC Ltd. has been deposited through RTGS mode in the State CAMPA A/c No. 344902010105428, Union Bank of India, Sundar Nagar, New Delhi-110003, IFSC Code No.-UBIN0534498. The original copy of the counter-foil of RTGS deposit (bearing UTR No.- ANDBN 14067594642, dt.07.03.2014) issued by Andhra Bank, OMC Campus Branch, Bhubaneswar in support of the deposit is enclosed herewith for kind reference and record.

Yours faithfully

Encl: As above

6105
Memo No...../OMC/F&E/2014

Sr.Manager (Geo) F&E
March 18th, 2014

Copy along with enclosure forwarded to Addl. Principal Chief Conservator of Forest (Nodal), Aranya Bhawan Chandrasekharapur, Bhubaneswar/ Regional Chief Conservator of Forest, Rourkela for kind information and necessary action.

Copy along with enclosure forwarded to AGM (Fin), HO/ RM, Barbil for kind information and necessary action.

Signature
18/3/14
Sr.Manager (Geo), F&E

q

1545

Date



ISO: 9001: 2000 Certified

Cable: ORMINCORP, Bhubaneswar

Tel: +0674-2535324(Dir), (EPABX) 2393431, 2395689, 2393389

Fax (:0674) 2535324, 2391629, 2396889, 2390972, 2394772

The Orissa Mining Corporation Ltd.

(A Government of Orissa Undertaking)

OMC HOUSE, BHUBANESWAR-751001

RTGS FUNDS TRANSFER APPLICATION FORM

Date: 07.03.2014

Andhra Bank, OMC Campus Branch.

Applicant (Remitter) Details:

Account Title	ORISSA MINING CORPORATION LIMITED, BHUBANESWAR
Debit Account No.	105911011000001
Account Type	CURRENT ACCOUNT

Beneficiary Details:

Beneficiary Name	COMPENSATORY AFFORESTATION FUND MANAGEMENT AND PLANNING AUTHORITY (CAMPA)
Credit Account No.	344902010105428
Centre(Location)	NEW DELHI
Bank	UNION BANK OF INDIA
Branch	SUNDER NAGAR
Account Type	
IFSC Code	UBIN0534498
Contact No.	9437919676

Remittance Details:

Amount(in figures)	Rs.1,67,349/-
Amount (in words)	Rupees ONE LAC SIXTY SEVEN THOUSAND THREE HUNDRED FORTY NINE only
Remarks/narration	Immediate transfer of fund vide Ch. No. 183161 DT.07.03.2014 ON AB,OMC

Please remit the amount as per the aforesaid details, by debiting my/our Account for the amount of remittance plus your charges.

I/we declare that I/we are authorized to request for the Andhra Bank RTGS facility and all the persons authorized to operate the above mentioned Accounts are also authorized, as per the present mode of operation, to present the RTGS Funds Transfer Application Form to Andhra Bank, OMC Campus Branch, Bhubaneswar.

I/we undertake to keep AB OMC Campus Branch informed of any changes in the mode of operation of any of the above Accounts.

I/we hereby confirmed having read the terms and conditions pertaining to Andhra Bank RTGS facility on http://www.andhrabank.com/wholesale/sme/popup_rtg.htm (hereinafter the "Terms and Conditions") and agree that OMC LTD, Bhubaneswar (entity's name) use of the Andhra Bank RTGS facility shall be subject to and be governed by the Terms and Conditions.

I/we are aware of the fees and/or other charges which are currently to be levied by Andhra Bank for providing access to or allowing the use of the Andhra Bank RTGS facility. I/we further, undertake to keep ourselves aware of any revision made by Andhra Bank of the fees and/or other charges levied for providing access to or allowing the use of the Andhra Bank RTGS facility. I/we are aware that the same shall be notified to us by hosting the same on http://www.andhrabank.com/wholesale/sme/real_time_gross_settlement_fees.htm.


Yours sincerely,

Stamp and signature of Authorized Signatory

The Orissa Mining Corporation Ltd. For Banks Use Only

Account Debited by	
Debit authorized by	
Entered into RTGS	

AN DB N 14067592642



DETAILS OF MINING LEASES/PROSPECTING LISENCE OF OMC

Sl. No.	Name of the Mining Lease	ML Area (in ha)	Lease period	Status of Forest Clearance	Status of Environmental Clearance		Actual Production (in MTPA)
					Status	Capacity (MTPA)	
A. BAUXITE							
1	Kodingamali Bauxite Mine.	428.075	10.01.2017 to 09.01.2067	Stage-II FC granted over 434.094 ha including 428.075 ha of ML area.	Granted	3.0	3.0
2	Karlapat ML	1848.22	Applied on 03.06.2015	FDP under formulation.	Not applied	-	-
3	Karlapat PL	1154.275	Applied on 21.08.2015	Exploration proposal under formulation.	Not required	-	-
4	Sasubohumali PL	4225.220	Applied on 26.08.2015	Exploration proposal submitted to APCCF (N) vide letter dt.24.01.2019.	-do-	-	-
B. IRON and IRON & MANGANESE ORE							
1	Daitari Iron Ore Mines.	1018.3085	27.01.1966 to 26.01.2036	Stage-II FC granted over 95.60 ha. Grant of Stage-I FC over 746.3325 ha will be consider by MoEF & CC after carrying capacity study by ICFRE.	Granted	3.0	3.0
2	Gandhamardan-B Iron Ore Mines	1590.8673	11.07.1970 to 31.03.2020	Stage-II FC granted over 232.438 ha and over 1177.2110 ha.	Granted	9.12	9.12
4	Kurmitar Iron Ore Mines	651.00	29.04.1965 to 28.04.2035	Stage-II FC granted over 133.112 ha and 517.888 ha.	Granted	2.4	2.4
5	Kolha-Roida Iron & Mn. Mines	192.81	08.02.1977 to 07.02.2027	Stage-II FC granted over 96.783 ha. Stage-I FC compliance for balance 96.027 ha of forest land for exploration is being submitted by OMC.	Granted	Iron: 0.46 Mn: 0.007	Iron: 0.46 Mn: 0.007
6	Gandhamardan-A Iron Ore Mines	618.576	21.05.1963 to 20.05.1993	Obtained Stage-II FC over 41.2442 ha. Stage-II FC over 76.7206 ha is under consideration by MoEF & CC. Stage-I FC has been granted over 401.7824 ha vide letter dt. 05.04.2019. Compliance is being submitted by OMC.	Granted	0.35	Not in operation
7	Rantha Iron Ore Mine	268.8731	31.12.1968 to	FDP under formulation.	Granted	1.0	Not in

8	Koira-Kasira Iron Ore Mine	418.355	830.12.2038 13.10.1976 to 12.10.2026	FDP under formulation.	Granted	0.3	operati
9	BPJ (Balda, Palsha & Jajang) Iron Ore Mine	836.6883	27.02.1970 to 26.02.2000	OMC has requested APCCF (N) to with draw the proposal to submit the exploration proposal as per the Guideline dt. 24.12.2018.	EC not required	-	-do-
10	Mahaparat (Unchabali) Iron Ore Mine	68.00	09.06.2008 to 08.06.2058	Stage-I FC has been granted by MoEF & CC vide letter dt. 16.11.2018. Compliance is being submitted by OMC.	Granted	0.07	-do-
11	Khandabandh Iron Ore Mine	366.311	30.11.1963 to 29.11.1993	Stage-I FC has been granted by MoEF & CC vide letter dt. 31.01.2019. Compliance is being submitted by OMC.	Granted	1.0	-do-
12	Tiringpahar Iron Ore Mine	79.30	24.08.1964 to 07.03.2015	Stage-II FC has been granted by MoEF & CC vide letter dt. 18.04.2019.	Granted	0.328	-do-
13	Banspani Iron Ore Mine	380.40	21.05.1966 to 20.05.1996	As per the observation by APCCF (N), Tahasildar, Barbil to authenticate the land schedule.	Granted	1.0	-do-
14	Koira-Bhanjapalli Iron Ore Mine	141.235	07.05.1982 to 06.05.2012	FDP under formulation.	Granted	0.15	-do-
15	Seremda-Bhadrasahi Iron & Mn. Mine	1734.57	30.08.1986 to 29.08.2036	DFO, Keonjhar to comply with the observation made by APCCF (N) for grant of Stage-I FC for exploration.	Granted	Iron: 0.5 Mn: 0.05	-do-
16	Dubna ² -Sakradhi ¹ Iron & Mn. Mine	1332.019	1.28.12.1959 to 27.12.1989 2. 08.09.1971 to 07.09.1991 1 & 2 amalgamated on 18.02.2006	Under examination by APCCF (N) for onward recommendation for grant of Stage-I FC.	Applied	Iron: 3.0 Mn: 0.05	-do-
17	Dalki Iron & Mn. Mine	265.29	07.08.1976 to 06.08.1996	Stage-I FC has been granted by MoEF & CC vide letter dt. 16.08.2018. Compliance is being submitted by OMC.	EC not required	-	Non working
18	Parulipada Manganese Ore	104.86	25.04.1981 to	Stage-I FC has been granted by MoEF &	-do-	-	-do-

	Mine.		24.04.2031	CC vide letter dt. 16.08.2018. Compliance is being submitted by OMC.		
19	Nisikhal Manganese Ore Mine	501.67	28.06.1964 to 27.06.1984	EDS raised by DFO, Koraput is under compliance for exploration.	-do-	-do-
20	Roida-Sidhamatha Manganese Ore Mine	78.711	25.04.1981 to 24.04.2001	Stage-I FC has been granted by MoEF & CC vide letter dt. 07.08.2018. Compliance is being submitted by OMC.	-do-	-do-
C. CHROMITE						
1	South-Kaliapani Chromite Mines	552.457	22.01.1980 to 21.01.2030	Stage-II FC over 425.398 ha granted.	Granted	1.40
2	Sukurangi Chromite Mines	382.709	20.09.1980 to 3.03.2020	Stage-II FC granted over 104.89 ha. Stage-I stipulations are under compliance by OMC.	Granted	0.13
3	Bangur Chromite Mines	139.94	02.09.1975 to 01.09.2025	No forest land is involved.	Granted	0.06
4	Kaliapani Chromite Mine	971.245	08.07.1967 to 07.07.1987	Under scrutiny by MoEF & CC for grant of Stage-II FC.	Granted	0.065
5	Kathpal Chromite Mine	264.466	10.2.1969 to 09.02.1989	Stipulation to Stage-I FC is being complied by OMC.	EC not required	-do-
6	Birasal Chromite Mine	583.021	04.11.1976 to 03.11.1996	Under scrutiny by MoEF & CC for grant of Stage-II FC.	-do-	-do-
7	Baniapank Chromite Mine	1582.833	15.01.1986 to 14.01.2006	Located partly in Wildlife sanctuary.	-do-	-do-
8	Kalarangi Chromite Mine	936.22	09.12.1966 to 08.12.1986	Under scrutiny by MoEF & CC for grant of Stage-II FC.	-do-	-do-
9	Boula Chromite Mine	207.36	07.08.1965 to 06.08.1985	State Govt. has not extended the Mining Lease.	-do-	-do-
10	Balipadia-Mahagiri Chromite Mine	185.81	09.09.1970 to 08.09.1990	Stage-II FC has been granted on 13.12.2018.	EC not required	-do-
11	Saruabil-Sukurangi Chromite Mine	23.243	29.01.1981 to 28.01.1931	Stage-II FC granted and exploration is in progress.	-do-	-do-
12	PL Chrome Block-I	242.265	20.04.2017-19.04.2020	Stage-I FC has been granted by MoEF & CC vide letter dt. 17.09.2018.	-do-	-do-

					Compliance is being submitted by OMC.				
13	PL Chrome Block-II	153.571	20.04.2017- 19.04.2020		Stage-I FC has been granted by MoEF & CC vide letter dt. 14.01.2018. Compliance is being submitted by OMC.	-do-	-		-do-
14	PL Chrome Block-III	38.7568	20.04.2017- 19.04.2020		Stage-II FC has been granted on	-do-	-		-do-
D. LIMESTONE									
1	Umpavally Limestone Mine	859.99	20.8.75 to 19.8.95		EDS raised by DFO, Koraput is under compliance by OMC for exploration.	-do-	-		-do-
E. GEM STONE									
1	Malipada Gemstone Mine	27.655	07.11.2002 to 06.11.2022		State Govt. has not extended the Mining Lease.	Not applied	-		Not in operation
2	Budhapada Granite Mine	33.95	14.06.93 to 13.06.2003		State Govt. has not extended the Mining Lease.	-do-	-		-do-
F. COAL									
1	Baitarani west coal Block	1192.293	Allotted on 29.09.2016		FDP under formulation	ToR approved	-		-do-

Schedule I--Form No. 39-B (Revised)

ଖତିଆନ (ଜେର)

ଉପାଧିକାରୀଙ୍କ ଦ୍ଵାରା ପୂରଣ

ଖତିଆନର ନମ୍ବର


ପୂର୍ବ ନମ୍ବର ଓ ଚକର ନାମ	କିସମ	କିସମର ବିସ୍ତାରିତ ବିବରଣୀ ଓ ଚୌକିଦି	ରକ୍ଷା				ମନ୍ତବ୍ୟ
			ହେକ୍ଟର	ବ. ମି.	ଏକର	ବେସିମିଲ	
୭	୮	୯	୧୦		୧୧		୧୨
<p>ବକ୍ତିନେଶ୍ଵର କେ.ନଂ. ୧୧/୧୮ ଡା-୧୩-୩-୧୧ ପାଲେମ୍ବେର ଗା.ନଂ. ୧୨୨ କୁ.ନଂ. ୫୧/୧୪୦ ଓ ୫୨/୧୪୧ କୁ ଖାଲୁକ କଡ଼ି ଚିକି ଖାଲୁକ ଓ ସାମିକ କୁଲୁଲୁ (PL Block-୩) କ୍ରୋମାଲୁ.୦୩୮ (କ୍ରୋମାଲୁକ କୁଲୁକ)</p> <p>କୋଷ୍ଠ ୨୩/୪/୧୧ ୫୩୩</p>	<p>Tahasil Th. Rampur</p>						
<p>ବକ୍ତିନେଶ୍ଵର କେ.ନଂ. ୧୨/୧୮ ଡା-୧୩-୩-୧୧ ପାଲେମ୍ବେର ଗା.ନଂ. ୧୨୨ କୁ.ନଂ. ୫୧/୧୪୨ ଓ ୫୨/୧୪୩ କୁ ଖାଲୁକ କଡ଼ି ଚିକି ଖାଲୁକ ଓ ସାମିକ କୁଲୁଲୁ (PL Block-୩) କ୍ରୋମାଲୁ.୦୩୮ (କ୍ରୋମାଲୁକ କୁଲୁକ)</p> <p>କୋଷ୍ଠ ୨୩/୪/୧୧ ୫୩୩</p>	<p>Tahasil Th. Rampur</p>						
<p>ବକ୍ତିନେଶ୍ଵର କେ.ନଂ. ୧୩/୧୮ ଡା-୧୩-୩-୧୧ ପାଲେମ୍ବେର ଗା.ନଂ. ୧୨୨ କୁ.ନଂ. ୫୧/୧୪୪ ଓ ୫୨/୧୪୫ କୁ ଖାଲୁକ କଡ଼ି ଚିକି ଖାଲୁକ ଓ ସାମିକ କୁଲୁଲୁ (PL Block-୩) କ୍ରୋମାଲୁ.୦୩୮ (କ୍ରୋମାଲୁକ କୁଲୁକ)</p> <p>କୋଷ୍ଠ ୨୩/୪/୧୧ ୫୩୩</p>	<p>Tahasil Th. Rampur</p>						
<p>ବକ୍ତିନେଶ୍ଵର କେ.ନଂ. ୧୪/୧୮ ଡା-୧୩-୩-୧୧ ପାଲେମ୍ବେର ଗା.ନଂ. ୧୨୨ କୁ.ନଂ. ୫୧/୧୪୫ ଓ ୫୨/୧୪୬ କୁ ଖାଲୁକ କଡ଼ି ଚିକି ଖାଲୁକ ଓ ସାମିକ କୁଲୁଲୁ (PL Block-୩) କ୍ରୋମାଲୁ.୦୩୮ (କ୍ରୋମାଲୁକ କୁଲୁକ)</p> <p>କୋଷ୍ଠ ୨୩/୪/୧୧ ୫୩୩</p>	<p>Tahasil Th. Rampur</p>						

Tahasil
Th. Rampur

ଖାତିଆନ (ଜେର)

ଖାତିଆନର ନମ୍ବର ୧୩/୧

ପୁର ନମ୍ବର ଓ ଚକର ନାମ	କିସମ	କିସମର ବିସ୍ତାରିତ ବିବରଣୀ ଓ କୋହଡ଼ି	ରକବା			
			ହେକ୍ଟର	ବ. ମି.	ଏକର	ଫେସିମି
୭	୮	୯	୧୦		୧୧	
୬୧ ୧୪୦	ଘଟିତ				୫	୨୦
୬୨ ୧୪୧	ଘଟିତ				୩	୪୦
୬୧ ୧୪୨	ଘଟିତ				୮	୧୭
୬୨ ୧୪୩	ଘଟିତ				୪	୪୩
୬୧ ୧୪୪	ଘଟିତ				୮	୭୫
୬୨ ୧୪୫	ଘଟିତ				୩	୦୦
୬୧ ୧୪୬	ଘଟିତ				୧୨	୩୭
୬୨ ୧୪୭	ଘଟିତ				୪	୩୩
୨୨ + ୮					୪୮୦	୦୪
୩୦					୧୦	୫୫
					୧୩୦	୨୦



Binding Space

Government of Odisha
Steel & Mines Department



ANNEXURE: -V519
2533

No. IV(AB)SM-137/2018 9791/SM, Bhubaneswar, the 20.12.2018

Sub: **Extension of validity period of Mining Lease for Iron and Manganese ore of M/s OMC Ltd. over an area of 265.290 hects in village- Sading, Sundara, Dalki & Thakurani RF of Keonjhar District.**

ORDER

Whereas, a Mining Lease was granted for Iron & Manganese Ore in favour of M/s OMC Ltd over an area of 265.290 hects in Village- Sading, Sundara, Dalki & Thakurani RF of Keonjhar district for 20 (twenty) years w.e.f. 07.08.1976 to 06.08.1996.

Whereas, the Mineral (Mining by Government Company) Rules, 2015 have been notified by Ministry of Mines, Government of India on 03.12.2015.

And whereas, Rule 3(1) of said Rules, 2015 provides that all mining leases for minerals granted to a Government Company or Corporation before the date of commencement of the Mines and Minerals (Development & Regulation) Amendment Act, 2015 (10 of 2015) namely, the 12th January, 2015 shall be deemed to have been granted for a period of fifty years.

Now, therefore, after careful consideration, the State Government have been pleased to order that in terms of Rule 3 (1) of the Mineral (Mining by Government Company) Rules, 2015, the period of original lease is deemed to be granted for 50 years i.e. from 07.08.1976 to 06.08.2026 subject to the lessee executing the supplementary lease deed for such lease extension period.

The above extension of lease period is subject to following further conditions:

Sr B. B. Mishra, SM (G)

MB
26.12.18

(MUSE)

27/12/18


27/12/18

AGM (G)
AGM (M), PM
29
24/12

- (1) The lessee will furnish an undertaking that he will make the payment for the demand raised or to be raised under section 21(5) of the MMDR Act in accordance to the judgment of Hon'ble Supreme Court passed in W.P(C) No 114/2014. This undertaking will also form part of the supplementary mining lease deed as a special condition.
- (2) The extension of validity is without prejudice to ongoing proceedings, if any, for lapsing or determination of lease which have been initiated or may be initiated in accordance with the provisions of MMDR Act, 1957 or Rules framed there under.
- (3) The extension of validity is without prejudice to any action under the provisions of the Environment (Protection) Act, Odisha Forest Act or any other law for the time being in force in respect of any violations committed by the lessee during the original period of the lease or the period of deemed extension till the date of extension of validity period of the lease.
- (4) The extension of validity period of the lease is subject to the final result/outcome of the W.P(C) No 114/2014 (Common Cause-vrs-Union of India & others) pending in Hon'ble Supreme Court.
- (5) The extension is subject to condition that any terms and conditions of the original lease, if not complied so far, shall be complied by the lessee within such period as may be specified by a competent authority and the lessee shall furnish an undertaking to such effect.
- (6) The lease is subject to condition that the lessee shall not enter upon any forest of any category to which the provisions of the Forest (Conservation) Act, 1980 are applicable without previous sanction of the competent authority, nor fell, cut and use any timber or trees without obtaining the sanction of that authority nor otherwise than in accordance with such conditions as the State Government may prescribe.


- 1536
517
- (7) The lessee shall not undertake mining operation except under and in accordance to the approvals under the Forest (Conservation) Act, 1980 and the Environment (Protection) Act, 1986 and Rules framed there under.
- (8) The lessee shall complete the prospecting operations in accordance with the provisions contained in letter dated 23.12.2010 of Ministry of Mines, Government of India within the time period specified therein and subsequent instructions, Rules and regulations if any issued or that may be issued prescribing the timeline.
- (9) The lessee shall execute a supplementary lease deed for the extended period within a period of one year subject to availability of the required statutory clearances and the above conditions and undertakings shall form part of such deed.

By Order of the Governor

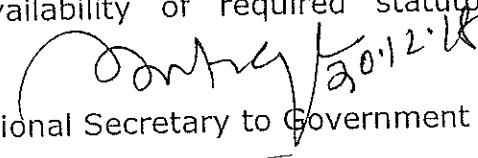

(B.N. Acharya)

Additional Secretary to Government

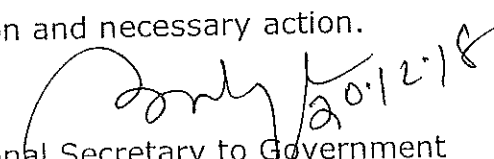
Memo No- 9792 /SM dated 20.12.2018
Copy forwarded to M/s Odisha Mining Corporation Ltd, Head Office:
Post Box No 34, Bhubaneswar- 751001 for information and necessary action.


Additional Secretary to Government

Memo No- 9793 /SM dated 20.12.2018
Copy forwarded to the Director of Mines, Odisha, Bhubaneswar /Collector, Keonjhar/ DDM, Joda for information and necessary action. The Collector, Keonjhar is authorized to execute the supplementary lease deed with the lessee subject to availability of required statutory clearances.


Additional Secretary to Government

Memo No- 9794 /SM dated 20.12.2018
Copy forwarded to Special Secretary, Forest & Environment Department/ Member Secretary, SPCB, Bhubaneswar/ Regional Controller of Mines, IBM, Bhubaneswar for information and necessary action.


Additional Secretary to Government

F. No. 11-96/ 2009-FC
Government of India
Ministry of Environment, Forests and Climate Change
(Forest Conservation Division)

Indira Paryavaran Bhawan,
Aliganj, Jor Bagh Road,
New Delhi - 110 003
Dated: 4th July 2014

To

The Principal Secretary (Forests),
All State / Union Territory Governments

Sub: Guidelines for diversion of forest land for non-forest purposes under the Forest (Conservation) Act, 1980- Special provisions for prospecting of minerals in forest areas- B/g.

Sir,

I am directed to say that this Ministry received representations from the Ministries of Mines, Coal and Petroleum and Natural Gas to relax the existing guidelines to exempt drilling of 15-20 bore-holes per sq. km. in forest area for prospecting of minerals from the requirement of obtaining prior approval of the Central Government under the Forest (Conservation) Act, 1980.

This Ministry after careful examination of the matter observed that exempting large scale non-forest activities, such as drilling of 15-20 bore-holes/sq. km. for prospecting of minerals in forest areas, from the requirement of obtaining prior approval under the Forest (Conservation) Act, 1980. However, to facilitate expeditious decision on applications seeking prior approval of Central Government under the Forest (Conservation) Act, 1980 for prospecting of minerals in forest areas this Ministry, in consultation with the Ministries of Mines, Coal and Petroleum and Natural Gas formulated a simplified format of the application for obtaining prior approval of Central Government under the Forest (Conservation) Act, 1980 for propsecting in forest areas. This Ministry has already published in the official Gazette the Forest (Conservation) Amendment Rules, 2014 to insert *inter-alia* the said format as 'Form- C', in Appendix to the Forest (Conservation) Rules, 2003.

To further simplify the process for grant of approval under the Forest (Conservation) Act, 1980 for prospecting of minerals in forest areas, I am directed to say as below:

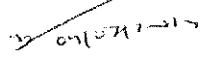
- (i) Keeping in view that only a small fraction of area located within a prospecting block is utilized for exploration activities, site inspection by concerned Regional Office of this Ministry will be insisted only if the actual area of the forest land proposed to be utilized for construction of new roads/paths and for drilling of bore holes/sample collection pits *etc.* is more than 100 hectares;
- (ii) As the prospecting operations involve use of forest land for a very short period, area of forest land which is likely to experience temporary change in land use is exempted

24/07/2014

from the requirement of compensatory afforestation and payment of the NPV Forest land which experience permanent change in the land use due to prospecting activity shall only be considered for the purpose of the compensatory afforestation and the NPV land.

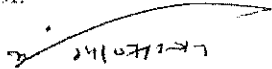
- (iii) Proposals seeking prior approval under the Forest (Conservation) Act, 1980 for prospecting in forest land are exempted from the requirement of the submission of documentary evidence in support of settlement of rights in accordance with the provisions of the Scheduled Tribes and Other Traditional Forest Dwellers (Recognition of Forest Rights) Act, 2006 stipulated in this Ministry's letter No. 11-9/98-FC dated 30 August 2009.

Yours faithfully


(H.C. Chaudhary)
Director

Copy to:-

1. Prime Minister's Office (*Kind attn.*: Shri Santosh D. Vaidya, Director).
2. Secretary, Ministry of Mines, Government of India, Shastri Bhawan, New Delhi.
3. Secretary, Ministry of Coal, Government of India, Shastri Bhawan, New Delhi.
4. Secretary, Ministry of Petroleum and Natural Gas, Government of India, Shastri Bhawan, New Delhi.
5. Principal Chief Conservator of Forests, all State/UT Governments.
6. Nodal Officer, the Forest (Conservation) Act, 1980, all State/UT Governments.
7. All Regional Offices, Ministry of Environment, Forests and Climate Change (MoEFCC), Government of India (GoI).
8. Joint Secretary in-charge, Impact Assessment Division, MoEFCC, GoI.
9. All Assistant Inspector General of Forests/ Directors in the Forest Conservation Division, MoEFCC, GoI.
10. Director, Regional Offices, Headquarters Division, MoEFCC, GoI.
11. Sr. Director (Technical), NIC, MoEF with a request to place a copy of the letter on website of this Ministry.
12. Sr. PPS to the Secretary, Ministry of Environment, Forests and Climate Change.
13. Sr. PPS to the Director General of Forests & Special Secretary, MoEFCC, GoI.
14. Sr. PPS to the Addl. Director General of Forests (Forest Conservation), MoEFCC, GoI.
15. PS to the Inspector General of Forests (Forest Conservation), MoEFCC, GoI.
16. Guard File.


(H.C. Chaudhary)
Director

PROFORMA FOR VERIFICATION OF DEPOSITS IN COMPENSATORY AFFORESTATION FUND

1.	Name of Office	Bhubaneswar
2.	State/District/Forest Division to which the proposal relates	Odisha/ Keonjhar/ Keonjhar Forest Division
3.	Name of User Agency, nature of proposal	M/s Odisha Mining Corporation Limited (A Govt. of Odisha Undertaking),
4.	Nature and category of proposal	Mining
5.	Proposal number	(FP/OR/MRL/16/2014) Dalki Iron & Manganese Ore Mines
6.	Extent of forest area involved	7.94 Hectare
7.	Whether original or extension	Original
8.	If extension of lease, please clarify if proposal involves additional forest area and if so, specify	NA
9.	Date of 1 st Stage clearance	NA.
10.	Extent of CAMPA charges, head wise viz.:	
	(a) Compensatory Afforestation	Rs. 25,75,900/-
	(b) Additional Compensatory Afforestation	Nil
	(c) Penal Compensatory Afforestation	Nil
	(d) Catchment Area Treatment	Nil
	(e) i) Wildlife Management Plan	Nil
	ii) Site Specific Wildlife Conservation Plan	Nil
	iii) Regional Wildlife Management Plan	Nil
	(f) Additional charges for diversion of area falling under notified/protected areas	Nil
	(g) Net Present Value	NPV- Rs. 180926910/- (Rs. 8,39,70,500/- + Rs. 9,69,56,410/-) and Interest on belated payment of NPV Rs. 1,67,349/-
	(h) i) Any other charges/levies (Please specify)	
	ii) Penal NPV	Nil
	iii) Safety Zone	Nil
	iv) 1.5 times Safety Zone	Nil
	v) Scheme on mitigative measures to minimize soil erosion and choking of streams	Nil
	vi) Scheme on gap planting and SMC measures	Nil
	vii) Scheme on planting adequate drought hardy plant species and showing of seeds to arrest soil erosion	Nil
	Total	Rs. 18,36,70,159/-
11.	Whether payment made through challan or otherwise. In case of online payment, details of	Nil

challan.								
Details of deposits								
SI No.	Type of deposit {NPV/CA/ IWMP/ Others (specify)}	Whether by RTGS/DD/ NEFT (Specify)	UTR/ DD No.	Amount deposited (Rs.)	Date of deposit	Name of Bank from which amount transferred to account of CAF	Bank Account of CA, managed by CAMPA in which fund deposited	
i	NPV	Demand draft		Rs. 8,39,70,500/-				
		Demand draft	650882	Rs. 9,69,56,410/-	23.07.2010	State Bank of India, Bhubaneswar Main Branch (Code No. 00041)	Compensatory Afforestation Fund (CAF), Orissa, Account No. CA-1585, Corporation Bank, Lodhi Road, New Delhi.	
ii	Interest on belated payment of NPV	RTGS	ANDBN14067594642	Rs. 1,67,349/-	07.03.2014	A/c. No. 105911011000001 of Andhra Bank, OMC Campus Branch, Bhubaneswar	CAMPA A/c No. 344902010105428, Union Bank of India, Sundar Nagar, New Delhi-110003.	
iii	Compensatory Afforestation	Online payment	ANDBH18305114855	Rs. 19,72,800/-	01.11.2018	A/c. No. 105911011000001 of Andhra Bank, OMC Campus Branch, Bhubaneswar	A/c No. 150827340000262 of Corporation Bank, Lodhi Complex Brach, Block-11, CGO Complex Phase-I, Lodhi Road, New Delhi-110003	

Divisional Forest Officer
Keonjhar Forest Division

Addl. Principal Chief Conservator of Forests (Nodal)
O/o the PCCF, Odisha



Letter No. 3887/OMC/F&E/2020

06th March, 2020

To

The Divisional Forest Officer
Keonjhar Division

Sub: Proposal for according permission for use of 7.94 ha of forest land within the total mining lease area of 265.29 ha in Dalki Iron & Manganese Ore Mining Lease located in Barbil Forest Range of Keonjhar Forest Division in Keonjhar District for undertaking exploratory drilling of 59 boreholes of 4" dia (59 boreholes @0.02 ha each totalling 1.18 ha and 6.79 ha for construction of road) by M/s OMC Ltd for prospecting of minerals-Stage-I compliance regarding.

Ref: Letter No. 128/6F-Mining dt. 07.01.2020 by DFO, Keonjhar.

Sir,

The point wise compliance to the observation raised by DFO, Keonjhar vide letter under reference pertaining to Dalki Iron & Manganese Ore Mines of OMC is given as under for kind perusal and necessary action:

Sl.No.	Observation raised	Compliance
1	The CA Scheme over 6.760 ha of non-forest Govt. land identified in village Tala-Ambapadar under Thuamul Rampur Tahasil of Thuamul Rampur (North) Range in Kalahandi District of Kalahandi (South) Forest Division has been submitted only in one set in the Stage-I compliance furnished by you as per Condition No. vii. The same should be furnished in 4 (Four) sets along with the revised financial outlay at current wage rate.	The copy of the CA Scheme over 6.76 ha in four (4) sets at the revised wage rate in village Tala-Ambapadar under Thuamul Rampur Tahasil duly approved by PCCF (N) is enclosed as Annexure-I Series for kind reference.
2	Revised CAMPA deposit format should be submitted after deposit of the differential amount of CA at current wage rate.	The CAMPA format is duly revised after depositing all the compensatory levies and enclosed at Annexure-VII (Annexure no. as per original proposal).
3	As per condition No.vii of Stage-I approval order, the CA land should be mutated and transferred in favour of Forest Department. But the RoR enclosed in the compliance is incomplete. A copy of complete RoR as a proof of mutation of CA land in favour of Forest Department should be furnished.	The copy of the complete RoR is enclosed at Annexure-IV (Annexure no. as per original proposal) as a proof of mutation of CA land in favour of Forest Department.
4	The User Agency has not submitted an	An undertaking by OMC to execute a

THE Odisha Mining Corporation Ltd.

(A Gold Category State PSU)

Registered Office : OMC House, Bhubaneswar -751001, India
Tel : 0674-2377400/2377401, Fax: 0674-2396889, www.omcltd.com

CIN : U13100OR1956SGC000313

	undertaking to execute the supplementary lease deed as per condition no.9 of the lease extension order granted by Steel & Mines Department vide their Order No. 9791/SM dated 20.12.2018.	supplementary lease deed is enclosed at Annexure-UT/2.
5	All the documents of the Stage-I compliance should be properly numbered with Annexure in chronological order.	All the documents of the Stage-I compliance has been properly numbered with Annexure in chronological order.

It is requested to kindly recommend the compliances for grant of Stage-II Forest Clearance for Dalki Iron & Manganese Ore Mines of OMC to carryout exploration.


Encl: As above.

Yours faithfully,


Executive Director (F&E)


Memo No. 3888/OMC/F&E/2020 06th March, 2020

Copy forwarded to Regional Manager, Barbil for kind information and necessary action.


Executive Director (F&E)

CONTENTS

Sl.No.	Annexure	Description	Page No.
1	Annexure-UT/1	Undertaking by OMC (Sl. No. 1 to 23)	1-2
2	Annexure-UT/2	Undertaking by OMC	3
3	Annexure-I Series	Approved copy of CA scheme alongwith the details in support of payment towards cost of CA scheme.	4-32
4	Annexure-II Series	Details towards payment of NPV	33-43
5	Annexure-III	Details of mining leases/prospecting licence of OMC	44-47
6	Annexure-IV	Copy of RoR as proof of the non-forest land mutated in favour of State Forest Department	48-51
7	Annexure-V	Extension of validity of Mining Lease	52-54
8	Annexure-VI	Guideline no. 11-96/2009-FC dt. 04.07.2014 of MoEF & CC.	55-56
9	Annexure-VII	Details of fund deposited in CAMPA	57-58



UNDERTAKINGS

(As per conditions stipulated in the grant order issued by MoEF & CC, Govt. of India vide letter No. 8-43/2018-FC dt.16.08.2018)

i Dr. (Mrs) Tilottama Basa, Additional General Manager (Geo), Authorised signatory, M/s Odisha Mining Corporation Limited do hereby undertake the following for furtherance of the proposal for grant of permission for undertaking exploratory bore holes over 7.940 ha of forest area pertaining to **Dalki Iron and Manganese Ore Mining Lease** against the conditions stipulated in the stage-I (In-principle) Forest Clearance granted by MoEF & CC, Govt. of India vide letter No. 8-43/2018-FC, dt. 16.08.2018:

Sl. No.	Condition No.	Undertakings
1	1 & 14	OMC will undertake exploratory drilling of a maximum of 59 bore holes of 4" diameter over 7.94 ha of forest land within Dalki Iron & Manganese Ore Mines.
2	2	To complete the exploration work within a period of two years from the date of grant of permission by the DFO, Keonjhar Forest Division.
3	4	OMC will not claim any right to get permission for extraction of mineral and diversion of Forest land under section 2 (ii) of FCA 1980.
4	6	That the existing path and roads only will be used by OMC for the purpose of prospecting activities in addition to 6.76 ha of forest land to be used for this purpose in the ML area. That the construction of temporary path shall not involve any tree cutting and same shall be restored to original land use after the work of exploration is accomplished.
5	9	To seek permission of DFO, Keonjhar before entering into the forest area.
6	10	No work will be undertaken after sunset.
7	12	OMC will not sub-lease the exploration work.
8	13	To dig each bore-hole with prior permission of the DFO, Keonjhar.
9	15	To plug each bore hole after exploration activities are completed.
10	16	OMC shall report the progress of drilling work to the DFO, Keonjhar and also furnish detailed report thereof on completion of the project
11	17	No tree felling shall be undertaken by OMC and the project activities shall be restricted to clearing of bushes and lopping of tree branches if any for the purpose of site preparation.
12	18	No labour camp shall be established and no other construction activities (temporary or permanent) shall be done by OMC on forest land.
13	19	Adequate measures shall be taken by OMC to ensure that prospecting activities do not harm the wildlife in and around the area and any damage done in this context, shall be compensated by OMC as per assessment by the DFO, Keonjhar.
14	20	OMC shall be responsible for any loss to the flora and fauna in the surrounding and any damage done in this regard shall be compensated by OMC as per assessment of the DFO, Keonjhar.

The Odisha Mining Corporation Ltd.

(A Gold Category State PSU)

Registered Office : OMC House, Bhubaneswar - 751001, India

Tel : 0674-2377400/2377401, Fax : 0674-2396889, 2391629, www.omcltd.in

CIN : U13100OR1956SGC000313

Sl. No.	Condition No.	Undertakings
15	21	OMC shall abide by any other condition by DFO, Keonjhar Forest Division for protection and conservation of the flora and fauna in the forest area.
16	22	OMC shall either compensate appropriately or location of boreholes be suitably re-located in case, rights over forest land proposed to be used for prospecting purpose, has already been settled in favour of eligible claimants as per provisions of the Forest Rights Act, 2006.
17	23	No fire will be kindled inside and in the vicinity of the forest area.
18	24	OMC shall provide a list of authorized officials/workers engaged in exploration to the forest department before commencing the work and also provide the Identity Cards/Documents to each such official/worker, to be produced when demanded by the forest department.
19	25	OMC shall not violate any condition otherwise the permission for prospecting of minerals shall be suspended by the DFO and enquired by the Nodal officer (FCA) of the State Government and report submitted to the Regional office for appropriate action.
20	27	The samples collected during the prospecting, shall be used by OMC purely for investigation purposes and shall in no case be used for trade or commerce purpose.
21	28	OMC shall take all possible measures to minimize noise during prospecting operations and halt the prospecting activities during night and during such periods in the day as may be advised by the concerned Chief Wildlife Warden, concern State Forest Department.
22	29	OMC shall comply with any other condition that the concern Regional Office of this Ministry may stipulate, from time to time in the interest of conservation, protection and development of forests & wildlife.
23	30	OMC shall comply the provisions of the Act, Rules, Regulations, Guidelines, NGT order & Hon'ble Court Order(s) pertaining to this project, if any, for the time being in force, as applicable to the project.

Dr. (Mrs.) Tilottama Basa
 Authorised signatory
 Odisha Mining Corporation Limited

Joint General Manager (SEC)
 Odisha Mining Corporation Ltd
 Bhubaneswar-751001



UNDERTAKING

I Dr. (Mrs) Tilottama Basa, Additional General Manager (Geo), Authorised signatory, M/s Odisha Mining Corporation Limited do hereby undertake to execute supplementary lease deed pertaining to Dalki Iron & Manganese Ore Mining Lease for the extended period subject to availability of the required statutory clearances.

**Dr. (Mrs.) Tilottama Basa
Authorised signatory
Odisha Mining Corporation Limited.**

THE Odisha Mining Corporation Ltd.

(A Gold Category State PSU)

Registered Office : OMC House, Bhubaneswar -751001, India
Tel : 0674-2377400/2377401, Fax: 0674-2396889, www.omcltd.com

CIN : U131000R1956SGC000313



STATE FOREST HEADQUARTERS
OFFICE OF THE PRINCIPAL CHIEF CONSERVATOR OF FORESTS, ODISHA,
BHUBANESWAR

Memo No. 1453 /9F (MG) - 87/2017
Dated, Bhubaneswar the 17th January' 2020

To

The DFO, Keonjhar Forest Division.

Sub: Proposal for according permission for use of 7.94 ha of forest land within the total mining lease area of 265.29 ha in Dalki Iron & Manganese Ore Mining Lease located in Barbil Forest Range of Keonjhar Forest Division in Keonjhar District for undertaking exploratory drilling of 59 boreholes of 4" dia (59 boreholes @0.02 ha each totalling 1.18 ha and 6.79 ha for construction of road) by M/s OMC Ltd for prospecting of minerals – Submission of revised financial outlay of CA Scheme regarding.

Ref: (i) This office memo no. 21722 dated 10.12.2019.

(ii) Memo No. 5325 dated 20.12.2019 of DFO, Kalahandi (South) division addressed to you.

In inviting a reference to the memos cited above on the captioned subject, the financial outlay for Compensatory Afforestation Scheme submitted by the DFO, Kalahandi (South) division over 6.760 ha of non-forest Govt. land identified in village Tala-Ambapadar under Thuamul-Rampur Tahsil of Kalahandi (South) Division against Dalki Iron and Manganese Ore Mines of M/s OMC Ltd. has been technically approved for ₹ 34,06,600/- (Rupees thirty four lakhs six thousand and six hundred) only by PCCF (Forest Diversion and Nodal Officer, FC Act) at current wage rate of ₹ 298/- per manday.

In this context, a copy of the revised financial outlay is enclosed herewith with a request to raise demand on the user agency for payment of the differential amount through web portal of MoEF & CC and submit the deposit particulars of the amount paid alongwith the updated Stage-I compliance and also the prescribed CAMPA format duly signed by you.

Encl – As above

Principal CCF (FD& NO, FC Act)

17/1/20


P.T.O

1/2/1


Memo No. 1454 Dt 17-01-2020

Copy alongwith a copy of the financial outlay forwarded to the DFO, Kalahandi (South) division for information & necessary action with reference to his memo no. 5322 dated 20.12.2019.


Encl - As above


Principal CCF (FD & NO, FC Act)
Memo No. 1455 Dt 17-01-2020 17/1/20


Copy forwarded to the Addl. PCCF, Rourkela Circle for information & necessary action with reference to memo no. 5324 dated 20.12.2019 of DFO, Kalahandi (South) division to his address.


Principal CCF (FD & NO, FC Act)
Memo No. 1456 Dt 17-01-2020 17/1/20

Copy forwarded to the RCCF, Bhawanipatna Circle for information & necessary action with reference to memo no. 5323 dated 20.12.2019 of DFO, Kalahandi (South) division to his address.


Principal CCF (FD & NO, FC Act)
Memo No. 1457 Dt 17-01-2020 17/1/20

Copy forwarded to the Executive Director(F&E), OMC Ltd., OMC House, Bhubaneswar-751001 for information and necessary action with reference to memo no. 5326 dated 20.12.2019 of DFO, Kalahandi (South) division to his address.


Principal CCF (FD & NO, FC Act)


Revised Financial Outlay for Compensatory Afforestation Scheme over 6.760 ha of non-forest Govt. land identified in village Tala-Ambapadar under Thuamul-Rampur Tahasil and coming under Thuamul-Rampur (North) Range of Kalahandi (South) Division against forest land to be diverted in exploration of minerals in Dalki Iron & Manganese Ore Mine of M/s OMC Ltd.

(Wage Rate @ Rs.298/- per MD)

Sl. No.	Description	Amount (Rs.)
1.	Cost of Bald Hill Plantation over 6.760 ha without cost of fencing @ Rs.3,61,038.30 per ha with 10 years maintenance = Rs.24,40,618.91	24,40,619.00
2.	Cost of Barbed wire fencing over 0.585 Km with 3 years maintenance @2% of cost per RKM @Rs.6,80,583/- per RKM = Rs.3,98,141.05	3,98,141.00
	Total	28,38,760.00
3.	Add Escalation Cost (20%)	5,67,752.00
	Grand Total	34,06,512.00 Or rounded off to 34,06,600.00

(Rupees Thirty four lakhs six thousand six hundred) only

Technically Approved


Principal Chief Conservator of Forests
Forest Diversion & Nodal Officer, FC Act

09/11/20
Principal Chief Conservator of Forests
(Forest Diversion & Nodal Officer FC Act)
O/o. the P.C.C.F Odisha, Bhubaneswar

SCHEME FOR
SITE SPECIFIC COMPENSATORY
AFFORESTATION

OVER
6.76 HA OF NON-FOREST GOVT. LAND
IN VILLAGES
TALA-AMBAPADAR
UNDER THUAMUL-RAMPUR TAHASIL

IN
KALAHANDI DISTRICT

AGAINST
DALKI EXPLORATION PROPOSAL
IN KEONJHAR DISTRICT, ODISHA

OF
M/s ODISHA MINING CORPORATION LTD.
(A Govt. of Odisha Undertaking)
OMC HOUSE, POST BOX-34, BHUBANESWAR-1
@ Rs. 298.00/- Per Manday

tailed scheme for Compensatory Afforestation to be carried out in lieu of 6.76 hectares of forest area to be diverted for prospecting in Dalki Iron & Manganese Ore Mines of Odisha Mining Corporation Ltd. in Keonjhar District.

Exploration will be done in Dalki Iron & Manganese Ore Mines of OMC Ltd in Keonjhar District. Total Mining Lease area of the mine is 265.29 hectare out of which 246.524 ha. area is forest land. Temporary roads to be constructed for movement of drilling equipments to 36 Bore Hole Pads will cover forest area of 6.76 ha. and Compensatory Afforestation needs to be raised over equivalent non-forest area. Collector, Kalahandi vide letter No. 1901/Rev Dated 9.11.2017 (Annexure-A) forwarded the land details with trace maps to DFO, Kalahandi South Division permitting transfer of 6.76 hectares non-forest land for raising compensatory afforestation by the State Forest Department at project cost. Accordingly DFO, Kalahandi (S) had prepared a CA scheme over 6.76 ha and the same had been technically approved by PCCF (N) vide letter dt. 13.08.2019 with a total financial outlay of Rs. 32,92,800.00/-. Labour Commissioner of Odisha letter no. 11688/LC dt. 07.11.2019 has revised the minimum wage rate to Rs. 298.00/- per man day. OMC also intimated the observation made by PCCF (N) during the scrutiny of the compliance to the condition stipulated vide Stage-I FC that the CA should be furnished in 4 (Four) sets alongwith the revised financial outlay at current wage rate. In this context the scheme has been revised @ Rs. 298.00/- per man day.

The site specific schemes are therefore prepared as follows:

1. Details of non-forest land:-

District: Kalahandi

Tahasil: Thuamul Rampur

Village	Khata No	Kisam	Plot No.	Area of the plot	Area taken for this project
Tala Ambapadar	51 (Abad Ajogya Anabadi)	Dangar	61	38.75	12.37
		Dangar	62	34.25	4.33
Total					16.7 ac. Or 6.76 ha.

The village maps showing the land details for the proposed compensatory afforestation is enclosed as Plate No.I.

The jointly verified non-forest land by Forest and Revenue authorities is enclosed as Annexure-(B).

Proposed Compensatory Afforestation area showing on the topo sheet No. E44F2 is furnished as Annexure-(C).

G.P.S co-ordinates of survey stations of Compensatory Afforestation area are furnished as Annexure-(D).

2. Description of Area

- I. **Whether the site selected for Compensatory Afforestation is a land bank or not:** This identified non-forest area is under the control of Revenue Department and classified as 'Dangar'. It is not a land bank
- II. **If the CA site is other than the land bank, reasons be given:** No land bank has been established yet for this purpose.
- III. **In case of non forest area identified for CA, then what is the distance of CA site from the adjoining forest boundary:** 1 km from Khakes R.F.
- IV. **Soil type:** Lateritic soil.
- V. **Topography :**
 - a) Hilly/Undulating/Plain: The Compensatory Afforestation sites are hilly and undulating.
 - b) Slope: Steep/Medium/Gentle: The sites selected for Compensatory Afforestation have medium to gentle slope.
- VI. **Whether the area is bearing any root stock of vegetation:** The sites selected for Compensatory Afforestation are either barren or with weed growth like *Lantana*, *Eupatorium*, *Woodfordia fruticosa*, *Combretum decandrum*. Root stock of any principal species like Sal is not available.

3. Plantation Model:-

Since the area is hilly, Bald Hill plantation with 1600 plants per hectare will be raised. Maintenance of plantation for 10 years is also required as per F.No. 11-168/2009-FC Date 14.2.2012 of MoEF. Considering these facts a site specific cost norm for the plantation is furnished as Annexure-(F).

4. Schedule of Plantation Programme:-

Detail of year wise break up of requirements of funds is as under:-

Year	Area in Ha.	Rate/ Ha.	Amount
0th Year	6.76	101336.550	685035.08
1st Year		90201.300	609760.79
2nd Year		35148.540	237604.13
3rd Year		18148.200	122681.83
4th Year		16583.700	112105.81
5th Year		16583.700	112105.81
6th Year		16583.700	112105.81
7th Year		16583.700	112105.81
8th Year		16583.700	112105.81
9th Year		16583.700	112105.81
10th Year		16583.700	112105.81
Total		360920.490	2439822.51

5. Technical details:- Technical details of Compensatory Afforestation Scheme are as follows:

a) General Details :

Survey & Demarcation of boundary:

The identified area will be surveyed by DGPS and the area will be demarcated with RCC pillars of size 2.5 mtr x 30 cm x 30 cm. This work will be done by the User Agency at Project cost.

Fencing:

To protect the plantation from grazing and other biotic interference, it will be provided with 7 strand barbed wire fencing with RCC pillars, the cost for which will be paid by the User Agency. Since non-forest areas adjoining this site have also been taken for Compensatory Afforestation for other projects and barbed wire fencing will be done around the entire patch, the length of barbed wire fence needed in this project is furnished below.

Sl No	Village	Length of outer periphery of the site in mtr	Length of enclosures if required to be fenced	Length of common fence of adjoining project which need not be fenced	Total length of fence required (3+4+5)
(1)	(2)	(3)	(4)	(5)	(6)
1	Tala Ambapadar	1131.714	Nil	With Parulipada CA = 412.1 mtr + with CA for Daitari conveyor 134.68 mtr	584.934 mtr
Total		1131.714		546.78 mtr	584.934 mtr

Estimate for barbed wire fencing has been provided in Annexure – (E).

Planting and post-planting:

- b) Compensatory Afforestation areas of this project and its adjoining projects should be treated as a single plantation for proper management. Bald Hill plantation shall be taken up with 1600 plants per hectares at spacing of 2.5 m x 2.5 m. Alignment and pit marking should be done carefully in slopes so that the horizontal distance between plants in a row remains 2.5 mtrs and not the distance measured along the slope. All post planting measures like casualty replacement, soil working, manuring, fire protection etc. will be undertaken. The plantation area should be divided into 4 hectare plots. These plots should be demarcated in the field before digging of pits so that the demarcating line does not cross a plantation row. The 4 ha plots should be shown on map. Cost norm for Bald Hill plantation is furnished as Annexure-(F).

While taking up plantation, the following vital points shall be taken up for consideration: -

- Care to be taken to raise healthy plantable seedlings of minimum 60 cm height. 10% extra seedlings are to be raised for replacement of casualty.

- Pitting shall invariably be done during November-February i.e., before onset of monsoon. If possible the soil of upper portion and lower portion of pit should be placed separately in specific direction so that while planting the pits will be filled with top-soil first.
- Planting shall be done on the onset of monsoon to get full benefit of monsoon rain and planting should never be delayed.
- Basal dose of 50 grams of NPK and 5 grams of Chlorpyrifos dust per plant should be applied at the time of planting carefully by mixing with top-soil so that the roots of seedlings do not come in direct contact with fertilizer.
- In case of any mortality of planted seedlings, it should be replaced with good seedlings as soon as possible for better success rate.
- Complete weeding in proper time will be done. Strip weeding will not be permitted.
- Soil-working and application of 2nd dose fertilizer of 50 gms NPK per plant should be done in time.
- Since the area is provided with barbed wire fence, watch & ward will be easier and the watchers may be engaged in weeding in problematic areas alongwith watch & ward.

c) Species:

Although indigenous species are to be preferred in the plantation, considering adverse soil & moisture conditions we may go for hardy exotic species where required so that the plants are able to survive. For success of plantation in interior tribal areas, plantation of fruit and NTFP species plays a great role since economic species have a little value for local people. Considering the topography, soil and moisture availability of the plantation area, the following species will be planted

Name of species	Common name	Remarks
<i>Azadirachta indica</i>	Neem	
<i>Derris indica</i>	Karanja	
<i>Emblica officinalis</i>	Amla	
<i>Terminalia chebula</i>	Harida	In lower areas with good soil depth
<i>Terminalia bellirica</i>	Bahada	In lower areas with good soil depth
<i>Dalbergia sissoo</i>	Sissoo	In lower areas with good soil depth
<i>Gmelina arborea</i>	Gambhari	In lower areas with good soil depth
<i>Dendrocalamus strictus</i>	Salia bamboo	In lower areas with good soil depth healthy seedlings from rhizomes may be planted
<i>Cassia siamea</i>	Chakunda	In lower areas with good soil depth
<i>Tamarindus indica</i>	Tentuli	In lower areas with good soil depth
<i>Madhuca indica</i>	Mahul	Only two years old seedlings may be planted

<i>Simaruba glauca</i>	Simaruba	In rocky areas with low soil depth
<i>Zizyphus mauritania</i>	Barkoli	In rocky areas with low soil depth
<i>Tectona grandis</i>	Teak	Potted seedlings from pre-sprouted healthy stumps will be planted
<i>Mangifera indica</i>	Mango	In situ plantation (direct placing of mango stone in planting site) during pre-monsoon may be adopted in few lower areas or where life-saving watering can be done during summer


d) Soil and Moisture Conservation Works :-

Since most of the areas are hilly and undulating, half-moon trenches on down-hill side of plants should be constructed.

e) Protection of the plantation: - 7 strand Barbed wire fence with RCC pillars all along the periphery of the plantation will be provided. Few watchers will also be engaged for protection of the plantation.

6. Proposed Monitoring Mechanism: - The scheme shall be executed by the Divisional Forest Officer, Kalahandi South Division with his staff and all prescribed records are to be maintained. In addition to internal monitoring by Forest Officers of State Government, a Monitoring Committee under item no. 3.4(iii) of consolidated guidelines under F.C Act 1980 issued by MoEF, shall be established with a nominee of the Central Government to oversee that the stipulations, including those pertaining to Compensatory Afforestation are carried out.

7. Total cost of the project: The total cost of the project is Rs. 34,08,300.00 (Rupees Thirty-four lakh eight thousand three hundred) only as detailed in Annexure-(G) which shall be payable by the user agency to the D.F.O, Kalahandi South Division on demand.


Divisional Forest Officer
Kalahandi South Division
Divisional Forest Officer
Kalahandi South Division

OFFICE OF THE COLLECTOR & DISTRICT MAGISTRATE, KALAHANDI

No. 1901 /Rev- Date: 09.11.2017

To,

Divisional Forest Officer (South)
Kalahandi, Bhawanipatna

Sub: Filing of requisition for Compensatory Afforestation – allocation of non-forest Govt. land.

Ref: This office letter No. 1610/Rev. dtd 26.09.2017 and your letter No. 4083 / 3F dated 27.10.2017.

Sir,

I am to say that non-forest Government land measuring to an area of 21.483 hecter in village Tal Ambapadar under Th.Rampur Tahasil has been identified for allocation for raising compensatory afforestation in lieu of diversion of forest land pertaining to different mining projects of M/S. OMC Ltd., Bhubaneswar.

As such, you are requested to file requisition in Form No. 1-A for each project separately alongwith copy of joint verification reports before Tahasildar, Th.Rampur immediately for processing the alienation of the said Govt land in favour of Forest & Environment Department.

Yours faithfully,

Collector,
Kalahandi

Memo No. 1902 /Rev. Date: 09.11.2017

Copy alongwith joint verification report forwarded to Tahasildar, Th.Rampur for information. He is requested to process the alienation proposal in favour of the Forest & Environment Department on obtaining the requisition from the Divisional Forest Officer (South), Kalahandi

Collector,
Kalahandi

Memo No. 1903 /Rev. Date: 09.11.2017

Copy to Sub-Collector, Bhawanipatna for information and necessary action.

Collector,
Kalahandi

Memo No. 1904 /Rev. Date: 09.11.2017

Copy to Managing Director, OMC Ltd., Odisha, Bhubaneswar with reference to his letter No.13323/OMC dtd 11.09.2017 for information and necessary action.

Collector,
Kalahandi

JOINT VERIFICATION REPORT OF NON-FOREST GOVT. LAND IN VILLAGE TALA AMBAPADAR UNDER TH.RAMPUR TAHASIL OF KALAHANDI DISTRICT FOR RAISING COMPENSATORY AFFORESTATION AGAINST EXPLORATORY DRILLING OF DALKI AND MANGANESE MINES OF OMC LTD LOCATED IN THE DISTRICT OF KEONJHAR, ODISHA.

Certified that on joint verification of non-forest Govt. land (Kissam- Dangar) in Village Tala Ambapadar of Th.Rampur Tahasil of Kalahandi District, it is found that the schedule wise land mentioned as given under is suitable for bald hill block plantation and free from encroachment and encumbrances, does not comes under DLC land and FR Settlement.

Name of the Mines	Tahasil	Village	Khata No	Plot No	Kissam	Total area of the plot (Ac)	Area considered (Ac)
Dalki Iron and Manganese Mines	THUANULRAMPUR	TALA AMBAPADAR	53 (AAA)	61	Dangar	38.75	12.37
				62	Dangar	34.25	4.33
		Total					16.700 Ac or 6.760 Ha.

Revenue Inspector
Nakarundi

Forester
Th. Rampur North Range

Range Officer
Th. Rampur North Range

Tahasil
Th. Rampur


ANNEXURE - (D)


GPS READING OF THE AREA PROPOSED FOR COMPENSATORY AFFORESTATION

CO-ORDINATES OF THE BOUNDARY PILLARS						
From	To	Longitude	Latitude	Forward bearing	Backward bearing	Distance in mtr
1	2	83°08'03.53"	19°33'58.22"	50°29'49"	230°29'49"	15.263
2	3	83°08'03.93"	19°33'58.54"	47°06'11"	227°06'11"	21.347
3	4	83°08'04.45"	19°33'59.02"	61°15'22"	241°15'22"	46.800
4	5	83°08'05.84"	19°33'59.78"	56°56'38"	236°56'38"	132.133
5	6	83°08'09.58"	19°34'02.21"	42°22'05"	222°22'05"	38.744
6	7	83°08'10.45"	19°34'03.15"	180°56'26"	0°56'26"	412.725
7	8	83°08'10.54"	19°33'49.75"	271°56'21"	91°56'21"	206.344
8	1	83°08'03.47"	19°33'49.83"	1°42'27"	181°42'27"	258.358
PERIMETER 1131.714 MTR & AREA- 6.760						


Revenue Inspector
Nakrundi


Tahasildar
Th. Rampur


Range Officer
Th. Rampur North Range

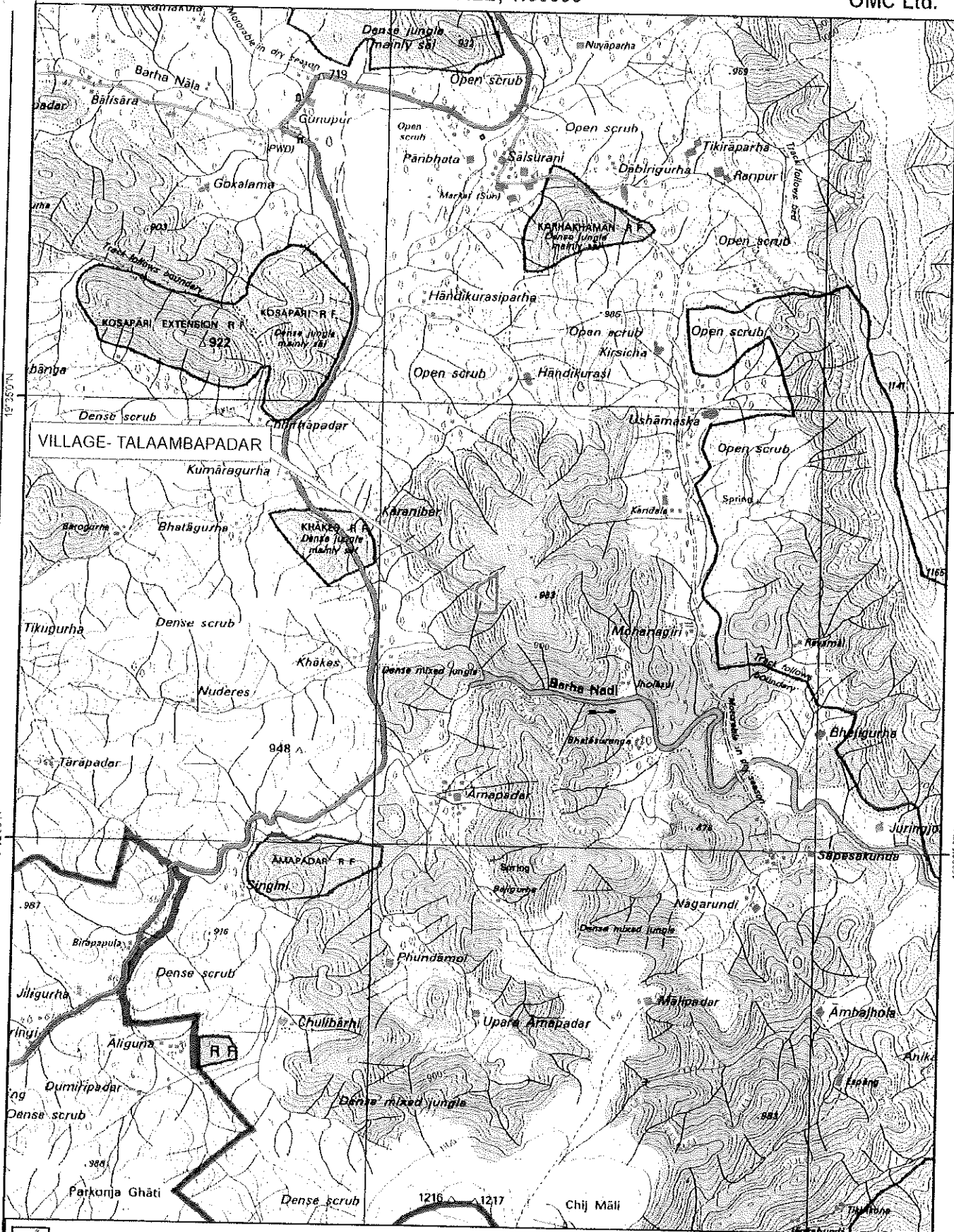

Divisional Forest Officer
Kathmandu Forest Division

KEY PLAN

REF. TOPOSHEET; E44F2

SCALE; 1:50000

OMC Ltd.



AREA PROPOSED FOR COMPENSATORY AFFORESTATION (6.760 HA.)

Revenue Inspector
Nakunij

16/11/12
TAHASILDAR
Tnuamal Rampur

Range Officer
Th. Rampur North Range

ANNEXURE-(E)

COST NORM FOR BALD HILL PLANTATION @ 1600 PLANTS PER HECTARE

(Labour cost @Rs 298.00 per manday)

Sl No	Item of Work	Preferable Period of execution	Manday	Labour Cost (Rs)	Material Cost (Rs)	Total Cost in (Rs)
PREPARATORY OPERATION (0TH YEAR)						
1	Survey and demarcation	June	2	596.00	0	596.00
2	Pitting (1600 per ha) each pit-45 cm ³	Nov-Dec	128	38144.00	0.00	38144.00
3	Soil and water conservation measures (a) Staggered trench along the contour @ 300 per ha (2.5mx0.5 m x0.5m); digging of percolation pits @ 600 per ha in lieu of staggered trenches, gully plugging and Drainage line treatment, half moon trench on the uphill side of each planting pit (100 MD for staggered trench / percolation pits and 30 MD for gully plugging, drainage line treatment and half moon trench). (b) Site clearance- 8 MD, alignment and staking of contour lines on ground, planting pits, contour trenches / percolation pits and check dam sites, etc.- 2 MD	Sep-Nov	130	38740.00	0.00	38740.00
4	Raising of seedlings in poly bags (minimum 60 cm high) @ Rs.12.67 per seedling (Rs.8.83 in 0th year + Rs.3.84) Part (1760 saplings to be raised for one hectare)	Oct-Mar	44	13112	2939.00	16051.00
	TOTAL 0th year		314	93572.00	2939.00	96511.00
5	Monitoring & Supervision charge 5% of the total cost			0.00		4825.55
	GRAND TOTAL		314	93572.00	2939.00	101336.55
PLANTING OPERATION (1ST YEAR)						
1	Cost of sapling (balance) from April-June/July @Rs.3.84 per seedling for 1760 seedlings	Apr-Jun	21.5	6407.00	593.00	7000.00
2	Freshening of pits -64 MD, filling with fertile soil and farm yard manure (FYM)-24 MD, application of insecticide and planting of 60 cm tall saplings including carriage of plants- 21 MD	Jun-Jul	109	32482.00	0.00	32482.00
3	Cost of Fertile Soil 0.25 cft @ Rs.8 per cft/FYM 0.25 cft @ Rs.15 per cft per pit		0	0.00	9200.00	9200.00
4	Sowing of seeds on dug out earth of trench	June	6	1788.00	200.00	1988.00
5	Carriage-6 MD, Planting including Casualty replacement -6 MD, fertilizer application- 5 MD, 1st weeding-7 MD, 2nd weeding -5 MD, soil working- 7 MD	Jul-Aug	36	10728.00	0.00	10728.00
6	Cost of fertilizer and insecticide (Granular Insecticide @ 5 gms/plant @ Rs.80/- per kg=Rs.640.00, NPK 100 gms/plant in two doses @ Rs.24 per kg= 3840		0	0.00	4480.00	4480.00
7	Maintenance of soil and Moisture	Oct-Dec	26	7748.00	0.00	7748.00

	Conservation measures (20% of cost)					
8	Closure to grazing fire and other biotic interference by engaging watch & ward	Apr-Mar	30	8940.00	0.00	8940.00
9	Fire tracing and control, display board construction, painting / writing, other miscellaneous cost	Jan-Feb	10	2980.00	360.00	3340.00
	TOTAL (1st Year)		238.5	71073.00	14833.00	85906.00
10	Monitoring & Supervision charge 5% of the total cost			0.00		4295.30
	GRAND TOTAL		238.5	71073.00	14833.00	90201.30
MAINTENANCE OPERATION (2ND YEAR)						
1	Casualty replacement- 6 MD including seedling cost @Rs.12.67 per seedling and its transportation	Jun-Jul	10	2980.00	1988.80	4968.00
2	Soil working- 7 MD, 1st weeding-6 MD, 2nd weeding -6 MD and fertilizer application -4 MD	Aug-Oct	23	6854.00	0.00	6854.00
3	Cost of fertilizer @ 50 gms NPK per plant @ Rs.24/- per kg for 1600 plants =Rs.1920.00 Insecticide @ 5 gm per plant for 160 nos. of plants @ Rs. 80 per KG = Rs. 64.00		0	0.00	1984.00	1984.00
4	Maintenance of Soil and Moisture Conservation measures (20% of cost)	Aug-Oct	26	7748.00	0.00	7748.00
5	Fire tracing and control and other miscellaneous cost	Feb-Mar	10	2980.00	0.00	2980.00
6	Closure to grazing, fire and other biotic interference by engaging watch and ward	Apr-Mar	30	8940.00	0.00	8940.00
	TOTAL 2nd Year		99	29502.00	3972.80	33474.80
7	Monitoring & Supervision charge 5% of the total cost			0.00		1673.74
	GRAND TOTAL		99	29502.00	3972.80	35148.54
MAINTENANCE OPERATION (3RD YEAR)						
1	Closure to grazing, fire and other biotic interference by engaging watch and ward	Apr-Mar	18	5364.00	0	5364.00
2	SMC Measures 26 mandays and Maintenance of plantation 14 mandays		40	11920.00	0	11920.00
	TOTAL 3rd Year		58	17284.00	0	17284.00
3	Monitoring & Supervision charge 5% of the total cost			0.00		864.20
	GRAND TOTAL		58	17284.00	0	18148.20
MAINTENANCE OPERATION (4TH YEAR)						
1	Closure to grazing, fire and other biotic interference by engaging watch and ward	Apr-Mar	18	5364.00	0	5364.00
2	SMC Measures 21 mandays and Maintenance of plantation 14 mandays		35	10430.00	0	10430.00
	TOTAL 4th Year		53	15794.00	0	15794.00
3	Monitoring & Supervision charge 5% of the total cost			0.00		789.70
	GRAND TOTAL		18	15794.00	0	16583.70
MAINTENANCE OPERATION (5TH YEAR)						

1	Closure to grazing, fire and other biotic interference by engaging watch and ward	Apr-Mar	18	5364.00	0	5364.00
2	SMC Measures 21 mandays and Maintenance of plantation 14 mandays		35	10430.00	0	10430.00
	TOTAL 4th Year		53	15794.00	0	15794.00
3	Monitoring & Supervision charge 5% of the total cost			0.00		789.70
	GRAND TOTAL		18	15794.00	0	16583.70
MAINTENANCE OPERATION (6TH YEAR)						
1	Closure to grazing, fire and other biotic interference by engaging watch and ward	Apr-Mar	18	5364.00	0	5364.00
2	SMC Measures 21 mandays and Maintenance of plantation 14 mandays		35	10430.00	0	10430.00
	TOTAL 4th Year		53	15794.00	0	15794.00
3	Monitoring & Supervision charge 5% of the total cost			0.00		789.70
	GRAND TOTAL		18	15794.00	0	16583.70
MAINTENANCE OPERATION (7TH YEAR)						
1	Closure to grazing, fire and other biotic interference by engaging watch and ward	Apr-Mar	18	5364.00	0	5364.00
2	SMC Measures 21 mandays and Maintenance of plantation 14 mandays		35	10430.00	0	10430.00
	TOTAL 4th Year		53	15794.00	0	15794.00
3	Monitoring & Supervision charge 5% of the total cost			0.00		789.70
	GRAND TOTAL		18	15794.00	0	16583.70
MAINTENANCE OPERATION (8TH YEAR)						
1	Closure to grazing, fire and other biotic interference by engaging watch and ward	Apr-Mar	18	5364.00	0	5364.00
2	SMC Measures 21 mandays and Maintenance of plantation 14 mandays		35	10430.00	0	10430.00
	TOTAL 4th Year		53	15794.00	0	15794.00
3	Monitoring & Supervision charge 5% of the total cost			0.00		789.70
	GRAND TOTAL		18	15794.00	0	16583.70
MAINTENANCE OPERATION (9TH YEAR)						
1	Closure to grazing, fire and other biotic interference by engaging watch and ward	Apr-Mar	18	5364.00	0	5364.00
2	SMC Measures 21 mandays and Maintenance of plantation 14 mandays		35	10430.00	0	10430.00
	TOTAL 4th Year		53	15794.00	0	15794.00
3	Monitoring & Supervision charge 5% of the total cost			0.00		789.70
	GRAND TOTAL		18	15794.00	0	16583.70
MAINTENANCE OPERATION (10TH YEAR)						
1	Closure to grazing, fire and other biotic interference by engaging watch and ward	Apr-Mar	18	5364.00	0	5364.00
2	SMC Measures 21 mandays and Maintenance of plantation 14 mandays		35	10430.00	0	10430.00
	TOTAL 4th Year		53	15794.00	0	15794.00
3	Monitoring & Supervision charge 5% of the total cost			0.00		789.70
	GRAND TOTAL		18	15794.00	0	16583.70

ABSTRACT						
Sl. No.	Year	No. Person Day	Labour cost @ Rs 298.00 per day	Material cost (Rs)	Monitoring & Supervision charge 5% of the total cost	Total cost in (Rs)
1	0th Year	314	93572.00	2939.20 (2939.00)	4825.56 (4825.55)	101336.76 (101336.55)
2	1st Year	238.5	71073.00	(14833.00)	14837.80 (4295.30)	4295.54 (90201.30)
3	2nd Year	99	29502.00	(3972.80)	4680.80 (1673.74)	1679.10 (35148.54)
4	3rd Year	58	17284.00	0	864.20	18148.20
5	4th Year	18	15794.00	0	789.70	16583.70
6	5th Year	18	15794.00	0	789.70	16583.70
7	6th Year	18	15794.00	0	789.70	16583.70
8	7th Year	18	15794.00	0	789.70	16583.70
9	8th Year	18	15794.00	0	789.70	16583.70
10	9th Year	18	15794.00	0	789.70	16583.70
11	10th Year	18	15794.00	0	789.70	16583.70
	Total	835.50	321989.00	(21744.80)	(17186.69)	(360920.49)
			218571	17192.30	361038.30	

In case of Bald Hill Plantation, the hills having more than 30% slope will qualify for Bald Hill Plantation norm. In remaining areas of the hill, cost norm for normal plantation @ 1600 plants per hectare will be applicable. In case of highly refractory sites having rocky out crop having less than 30% slope, the concerned CFs/RCCFs I/C circle will have to certify specifically about the Bald Hill characteristics of the site. In case of high hills, the upper portion may qualify for Bald Hill Cost Norm and the foot hill with normal soil depth may be taken up at per with norms applicable for normal plantation. But the provision of fencing Bald Hill Plantation Norms will be available for the entire plantation in such case also.

Divisional Forest Officer
Kalahandi South Division

ANNEXURE – (F)

ESTIMATE FOR BARBED WIRE FENCE

7 strands straight + 2 diagonal strands of 2 ply barbed wire on RCC posts fixed at 2.5 mtr intervals.

Two struts at every 10th pillar

Fence post size Length—8ft, Bottom width 6"x6", Top width-4"x4" Reinforced with 6mm rods

Minimum wage rate Rs. 298.00 per day for unskilled labourer

ANALYSIS OF RATE

1	Earth work in hard or gravelly soil within 50m. Initial lead and 1.5m. initial lift including rough dressing of clods to maximum 5 cm. to 7 cm and laying in layers not exceeding 0.3 m. in depth (per 100 cum.)			
	Mulia	43	298.00	12814.00
	2% sundries and T & P etc.			256.28
	Total			13070.28
2	Cement concrete (1:4:8) with 4 cm hard granite metal including lying, compacting, curing with all cost, conveyance, royalty of materials etc. (per 1 cum)			
	HG metal	0.96 cum	Rs 1223.40	1174.64
	Sand	0.48 cum	Rs 443.00	212.62
	Cement	1.72 qtl	Rs 630.00	1083.60
	Mason 2 nd Class	0.18	Rs 338.00	60.84
	Man mulia	1.80	Rs 298.00	536.40
	Woman mulia	1.40	Rs 298.00	417.20
	Man mulia	0.70	Rs 298.00	208.60
	Total			3693.90
3	Cement Concrete (1:2:4) with 12 mm size C.B.H.G chips including cost, carriage & royalty etc complete			
	HG chips 12 mm	0.96 cum	Rs 1581.40	1518.14
	Sand	0.45 cum	Rs 443.42	199.53
	Cement	3.23 qtl	Rs 630.00	2034.90
	Mason 2 nd Class	0.60	Rs 338.00	202.80
	Mulia	4.6	Rs 298.00	1370.80
	Total			5326.17
4	Cutting, bending, binding, straightening and tying the grills and placing in position including cost of M.S Tor Steel and binding wire etc (Ref-A/R-2006 item No. 9 Page 52). Taking output for 1 quintal			
	Cost & carriage of HYSD Steel including 5% for wastage & overlapping	1.05 qtl	Rs 5500.00	5775.00
	Binding wire	8 kg	Rs 80/kg	640.00
	Labour for cutting, bending, shifting to site, tying & placing in position Mate	0.44	388.30	170.85
	Blacksmith Special	4	448.00	1792.00
	Semiskilled mulia	8	338.00	2704.00
	Total			11081.85

01). 02 ply barbed wire (5 Rmt per kg)

7 straight strand x 1000 Mt

=7000Mt

2 Diagonal strand = $2 \times \sqrt{(6.5')^2 + (8.2')^2} = 2 \times 10.50 \text{ ft}$

=21.00 ft x 400 nos=8400 ft or

=2560Mt

=9560Mt

Cost per KM=9560/5=1912 Kg @ Rs.80/Kg

Rs.1,52,960.00

02). Construction of RCC pillars of size-

Length—8ft, Bottom width 6"x6", Top width-4"x4"
Reinforced with 6mm rods with proper curing
 $\{8' \times \frac{6''+4''}{2}\} \times \frac{6''+4}{2} = 1.34 \text{ cft or } 0.038 \text{ cum}$

i) Cost of c.e. work 1:2:4=0.038 cum @5326.17/cum	= 202.39
ii) Cost of rod including cutting, bending & binding 0.038x0.9qtl=0.0342 qtl@ Rs. 11081.85/qtl.	= 379.00
iv) Contingency (15%) including Curing, stacking, provision of hooks etc.	= 87.21

	Rs.668.60

Requirement of pillars per KM-

Spacing=2.5mtx2.5mt

Requirement=1000mt/2.5mt = 400

Strut pillar in every 10th pillar=(400/10)x2 = 80
480 Nos

Cost of pillars per Kilometer= 480@ Rs 668.60

Rs.3,20,928.00

03). Fitting fixing of RCC pillars in position with hbg metal (4cm) in C.M (1:4:8)

i) Digging of pits 1.5'x1.5'x1.5'=3.375cft/pit

for 480 pits, 480x3, 375=1620 cft or 45.86 cum @ Rs. 13070.28/100cum =Rs 5994.03

ii) Fixing of pillars with 4cm hbg metals in C.M 1:4:8

pit size-1.5'x1.5'x1.5' =3.375 cft

Deduct 1/3rd of butt of pillar i.e.3.375/3 =(-) 1.125 cft

Total c.c. work per pillar 2.25cft

For 480 pillars=480x2.25=1080cft or 30.577 cum @ Rs. 3693.90/cum

Rs.1,12,948.38

04). Labour for straightening the barbed wire and fixing & clipping with pillars

70M.d per km@ Rs 298.00 per manday =

Rs.20,860.00

05). Carriage of Barbed wire & pillars to work site

@Rs.1000/tl. and cost of loading & unloading within 5 km distance

Approximately 10 tld @ 800/tld =

Rs.18,000.00

06). Provision of one Iron Gate of size (4' x 5') on LS =

Rs. 7,500.00

Total = Rs.6,39,190.41

Labour Cess 1% = Rs. 6,391.90

Expenditure per 1 km of barbed wire fencing

Rs.6,45,582.31

07). Expenditure towards maintenance for 3 years (3rd, 6th & 9th year)


@ 2% of cost per rkm = 3 x 2% x Rs. 6,45,582.31

= Rs.38,734.94

Expenditure per 1 km of barbed wire fencing including maintenance =

Rs.6,84,317.25

Or say Rs 6, 84,400.00


Divisional Forest Officer
Kalahandi South Division

ANNEXURE-(G)

TOTAL COST OF THE COMPENSATORY AFFORESTATION SCHEME

Sl. No.	Item of Work	Total Estimated cost in Rs.
1	Barbed wire fence around plantation site Rs ^{6,80,583} (6,84,400/-) X 0.585 km	(400374.00)
2	Bald Hill plantation over 6.76 ha. X Rs (360920.49) ^{3,61,038.30}	(2439822.51)
	Total	(2840196.51)
	Cost escalation in future 20%	(568039.30)
	Grand Total	(3408235.81)
		or say Rs.3408300.00

(Rupees Thirty-four lakh eight thousand three hundred only)*Thirty four lakh Six thousand & six hundred only*

Divisional Forest Officer,
Kalahandi South Division.
Divisional Forest Officer
Kalahandi South Division



OFFICE OF THE DIVISIONAL FOREST OFFICER, KEONJHAR DIVISION

Phone No-06766-254315, email ID- dfokjr.od@gov.in

No. 6757 / 6F-Mining-198/2015

Dated, Keonjhar, the 12.09 2018

To

The Executive Director, F&E,
M/s OMC Ltd, OMC House,
Bhubaneswar- 751001

Sub:

Proposal for according permission for use of 7.94 ha of forest land within total mining lease area of 265.29 ha in Dalki Iron & Manganese Ore mining lease located in Barbil Tahasil and Barbil Forest Range of Keonjhar Forest Division in Keonjhar district for undertaking exploratory drilling of 59 no of boreholes of 4" dia (59 boreholes @0.02 ha each totaling 1.18 ha and 6.79 ha for construction of road) by M/s Odisha Mining Corporation Ltd for prospecting of minerals.

X-Sub:

Demand of differential funds towards compensatory afforestation scheme over 6.760 ha.

Ref:

Memo No. 18889 dated 10.09.2018 of PCCF, Odisha, Bhubaneswar.

Sir,

With reference to the above cited memo on the captioned subject, it is requested to deposit the differential amount of Rs. 25,75,900/- (Rupees twenty-five lakh seventy-five thousand nine hundred) only towards compensatory afforestation scheme over 6.760 ha as per revised wage rate Rs. 224.30/- per man-day approved by the Addl. PCCF, FD & NO, FC Act, Bhubaneswar in compliance with the Condition No-2(viii) of in-principle approval through e-portal of MoEF&CC as provided in the <https://parivesh.nic.in/> and the proof/evidence of the deposit of fund be submitted to this office for further necessary action at this end. Nonetheless, it is also mentioned that the funds has to be deposited in Ad-hoc CAMPA, CAF-Orissa A/c No. 520101263743655 in Corporation Bank, Lodhi Complex Branch, Ground Floor, Block No. 11, CGO Complex Phase- I, Lodi Road, New Delhi- 110003.

Yours faithfully,

Divisional Forest Officer,
Keonjhar Division.

Memo No. / Dated.

Copy submitted to the Regional Chief Conservator of Forests, Rourkela Circle, Rourkela/ Addl. Principal Chief Conservator of Forests, Forest Diversion and Nodal Officer, FC Act, O/o the Principal Chief Conservator of Forests, Odisha, Bhubaneswar for favour of kind information.

Divisional Forest Officer,
Keonjhar Division.

DDO (CF&E)
Dr. [Signature]
AFC

M. [Signature]

E.drive/Demand to UA

56/10.2018

24


AGENCY COPY	
NEFT / RTGS CHALLAN for Ad-HOC CAMPA	
Date : 29-10-2018	
Agency Name.	ODISHA MINING CORPORATION LTD
Application No.	7316000195
MoEF/SG File No.	8-43/2018-FC
Location.	ORRISA
Address.	OMC House Khordha
Amount(in Rs)	2575900/-
Amount in Words : Twenty-Five Lakh Seventy-Five Thousand Nine Hundred Rupees Only	
NEFT/RTGS to be made as per following details;	
Beneficiary Name:	ORRISA CAMPA
IFSC Code:	CORP0000371
Pay to Account No.	150827316000195 Valid only for this challan amount.
Bank Name & Address:	Corporation Bank Lodhi Complex Branch, Block 11, CGO Complex, Phase I, Lodhi Road, New Delhi -110003
<ul style="list-style-type: none"> This Challan is strictly to be used for making payment to CAMPA by NEFT/RTGS only This challan is valid only for seven days. 	

BANK COPY	
NEFT / RTGS CHALLAN for Ad-HOC CAMPA	
Date : 29-10-2018	
Agency Name.	ODISHA MINING CORPORATION LTD
Application No.	7316000195
MoEF/SG File No.	8-43/2018-FC
Location.	ORRISA
Address:	OMC House Khordha
Amount(in Rs)	2575900/-
Amount in Words : Twenty-Five Lakh Seventy-Five Thousand Nine Hundred Rupees Only	
NEFT/RTGS to be made as per following details;	
Beneficiary Name:	ORRISA CAMPA
IFSC Code:	CORP0000371
Pay to Account No.	150827316000195 Valid only for this challan amount.
Bank Name & Address:	Corporation Bank Lodhi Complex Branch, Block 11, CGO Complex, Phase I, Lodhi Road, New Delhi -110003
<ul style="list-style-type: none"> This Challan is strictly to be used for making payment to CAMPA by NEFT/RTGS only This challan is valid only for seven days. 	

After making successful payment, User Agencies may send a line of confirmation through
Email: helpdeskampa@corpbank.co.in

K. Mondal
Sr. Manager (Finance)
The Odisha Mining Corporation Ltd.
Bhubaneswar

UTR NO - ANDBH1830514988



01 November, 2018 | User: SUC21731 | SOL ID: 1059 | Menu Shortcut:

Real Time Gross Settlement System

Function	INQUIRY	Message Type	R41	UTR	ANDBH18305114953
SOL ID	1059	Paysys ID	RTGS	Tran. Type	Transfer
Tran. ID	S76695018	Tran. Date	01-11-2018		

General Details

Message Status S SETTLED

Reject Reason Code	Count
1	1
2	1
3	1
4	1
5	1
6	1
7	1
8	1
9	1
10	1
11	1
12	1
13	1
14	1
15	1
16	1
17	1
18	1
19	1
20	1
21	1
22	1
23	1
24	1
25	1
26	1
27	1
28	1
29	1
30	1
31	1
32	1
33	1
34	1
35	1
36	1
37	1
38	1
39	1
40	1
41	1
42	1
43	1
44	1
45	1
46	1
47	1
48	1
49	1
50	1
51	1
52	1
53	1
54	1
55	1
56	1
57	1
58	1
59	1
60	1
61	1
62	1
63	1
64	1
65	1
66	1
67	1
68	1
69	1
70	1
71	1
72	1
73	1
74	1
75	1
76	1
77	1
78	1
79	1
80	1
81	1
82	1
83	1
84	1
85	1
86	1
87	1
88	1
89	1
90	1
91	1
92	1
93	1
94	1
95	1
96	1
97	1
98	1
99	1
100	1
101	1
102	1
103	1
104	1
105	1
106	1
107	1
108	1
109	1
110	1
111	1
112	1
113	1
114	1
115	1
116	1
117	1
118	1
119	1
120	1
121	1
122	1
123	1
124	1
125	1
126	1
127	1
128	1
129	1
130	1
131	1
132	1
133	1
134	1
135	1
136	1
137	1
138	1
139	1
140	1
141	1
142	1
143	1
144	1
145	1
146	1
147	1
148	1
149	1
150	1
151	1
152	1
153	1
154	1
155	1
156	1
157	1
158	1
159	1
160	1
161	1
162	1
163	1
164	1
165	1
166	1
167	1
168	1
169	1
170	1
171	1
172	1
173	1
174	1
175	1
176	1
177	1
178	1
179	1
180	1
181	1

Rejection Reason	

Message
Priority (1-
99)* 11

Value
Date* 01-11-2018

Dr. A/c. ID* 105911011000001 INR 1059 ODISHA MINING CORPORATION

Cr. A/c. ID 10591025399011 INR 1059 RTGS SETTLEMENT ACCOUNT

Tran. Amount*	INR	2575900.00
------------------	-----	------------

Mobile No 919437444309

Email ID SKM_OMC2005@YAHOO

Charge	RTGSOUT
Event ID	

Charge A/c. 105911011000001 INR 1059 ODISHA MINING CORPORATI



Instrument Type CHQ

Instrmnt. No. 1696

Instr. Date 01-11-2018

Tran.	
Particulars	





112
27

OFFICE OF THE DIVISIONAL FOREST OFFICER, KEONJHAR DIVISION

Phone No- 06766-24312, email ID- dfokjr.od@gov.in

5389
12.09.19
To

No. 8003 / 6F-Mining-198/2015

Dated, Keonjhar, the 24-08-2019

The Executive Director, F&E,
M/s OMC Ltd, OMC House,
Bhubaneswar- 751001

Sub: Proposal for according permission for use of 7.94 ha of forest land within total mining lease area of 265.29 ha in Dalki Iron & Manganese Ore mining lease located in Barbil Tahasil and Barbil Forest Range of Keonjhar Forest Division in Keonjhar district for undertaking exploratory drilling of 59 no of boreholes of 4" dia (59 boreholes @0.02 ha each totaling 1.18 ha and 6.79 ha for construction of road) by M/s Odisha Mining Corporation Ltd for prospecting of minerals.

X-Sub: **Demand of differential funds towards compensatory afforestation scheme over 6.760 ha. at the current wage rate of Rs.286.30/- per MD.**

Ref: Memo No. 14208 dated 13.08.2019 of PCCF, Odisha, Bhubaneswar.

Sir,

With reference to the above cited memo on the captioned subject, it is requested to deposit Rs. 7,16,900/- (Rupees seven lakh sixteen throusand nine hundred) only towards the differential amount of Compensatory Afforestation Scheme over 6.760 ha non-forest Govt. land identified in village- Tala-Ambapadar under Thuamul-Rampur Tahasil of Kalahandi Division against the above mentioned project. The CA Scheme prepared at the current wage rate of Rs. 286.30/- per man-day has been technically approved by the Addl. PCCF, FD & NO, FC Act, O/o- the PCCF, Odisha, Bhubaneswar vide his memo under reference with a financial outlay of Rs.32,92,800/-. The demanded amount has to be deposited through **e-portal** of MoEF&CC as provided in the <https://parivesh.nic.in/> and the proof / evidence of the deposit of fund be submitted to this office for further necessary action at this end.

Particulars	Area (ha)	Amount due as per revised wage rate of Rs. 286.30/- per Manday (Rs)	Amount deposited as per wage rate of Rs. 224.30/- per Manday (Rs)	Balance to be deposited.
Compensatory Afforestation Scheme over 6.760 ha non-forest Govt. land identified in village- Tala-Ambapadar under Thuamul-Rampur Tahasil of Kalahandi Division	6.760	32,92,800/-	25,75,900/-	7,16,900/-

~~Dea (F&E)~~
12/9

M (F&E)
12/9/19
27
13-09-2019

Yours faithfully,

Sd/-
24/8/19
Divisional Forest Officer,
Keonjhar Division.

PTO

Date: 9/5

NEFT RTGS CHALLAN

682

9/5/2019

41129/2019/F & E

AGENCY COPY

NEFT / RTGS CHALLAN for Ad-HOC CAMPA

Date : 05-09-2019

Agency Name.	ODISHA MINING CORPORATION LTD
Application No.	7316000470
MoEF/SG File No.	8-43/2018-FC
Location.	ORRISA
Address.	OMC House Khordha
Amount(in Rs)	716900/-

Amount in Words :Seven Lakh Sixteen Thousand Nine Hundred Rupees Only

NEFT/RTGS to be made as per following details;

Beneficiary Name:	ORRISA CAMPA
IFSC Code:	CORP0000371
Pay to Account No.	150827316000470 Valid only for this challan amount.
Bank Name & Address:	Corporation Bank Lodhi Complex Branch, Block 11, CGO Complex, Phase I, Lodhi Road, New Delhi -110003

- This Challan is strictly to be used for making payment to CAMPA by NEFT/RTGS only
- This challan is valid only for seven days.

BANK COPY

NEFT / RTGS CHALLAN for Ad-HOC CAMPA

Date : 05-09-2019

Agency Name.	ODISHA MINING CORPORATION LTD
Application No.	7316000470
MoEF/SG File No.	8-43/2018-FC
Location.	ORRISA
Address:	OMC House Khordha
Amount(in Rs)	716900/-

Amount in Words :Seven Lakh Sixteen Thousand Nine Hundred Rupees Only

NEFT/RTGS to be made as per following details;

Beneficiary Name:	ORRISA CAMPA
IFSC Code:	CORP0000371
Pay to Account No.	150827316000470 Valid only for this challan amount.
Bank Name & Address:	Corporation Bank Lodhi Complex Branch, Block 11, CGO Complex, Phase I, Lodhi Road, New Delhi -110003

- This Challan is strictly to be used for making payment to CAMPA by NEFT/RTGS only
- This challan is valid only for seven days.

After making successful payment, User Agencies may send a line of confirmation through Email: helpdeskcompa@corpbank.co.in

Print

Back

W. Khordha
Sr. Manager (Finance)
The Odisha Mining Corporation Ltd.
Bhubaneswar

UTRNO-ANDBH19253254330

05-10-09-2019



28

OFFICE OF THE DIVISIONAL FOREST OFFICER, KEONJHAR DIVISION

Phone No- 06766-254315, email ID- dfokjr.od@gov.in

No. 333 /6F-Mining-
Dated, Keonjhar the 20-01- 2020

The Executive Director, F&E,
M/s OMC Ltd, OMC House,
Bhubaneswar- 751001

Sub: Proposal for accordingly permission for use of 7.94 ha of forest land within the total mining lease area of 265.29 ha in Dalki Iron & Manganese Ore mining lease located in Barbil Forest Range of Keonjhar Forest Division in Keonjhar District for undertaking exploratory drilling of 59 boreholes of 4" dia (59 boreholes @0.02 ha each totaling 1.15 ha for construction of road) by M/s OMC Ltd prospecting of minerals- Submission of revised financial outlay of CA scheme regrading.

X-Sub: Differential demand of funds towards CA scheme over 6.760 ha.

Ref: Memo No. 1453 dated 17.01.2020 of PCCF, FD&NO, FC Act Odisha, Bhubaneswar.

Sir

With reference to the aforementioned memo on the captioned subject, you are requested to deposit the differential amount of Rs. 1,13,800/- (Rupees one lakh thirteen thousand eight hundred) only towards the cost of following CA scheme at the current wage rate of Rs. 298/- per manday in compliance with the condition No. viii of Stage- I approval order of the MoEF&CC, GOI dated 16.08.2018 through e-portal of MoEF&CC as provided in the <https://parivesh.nic.in/> and the proof/evidence of the deposit of fund be submitted to this office for further necessary action at this end.

Particulars	Amount to be deposited as per revised wage rate of Rs. 298/- per man-day (Rs.)	Amount deposited earlier by the User Agency (Rs.)	Balance to be deposited (Rs.)
CA over 6.760 ha of non-forest land identified in village Tala-Ambapadar under Thuamul- Rampur Tabasil of Kalahandi (South) Forest Division against the above diversion proposal.	34,06,600	32,92,800	1,13,800
Total	34,06,600	32,92,800	1,13,800

(Rupees one lakh thirteen thousand eight hundred) only

Yours faithfully,

Divisional Forest Officer,
Keonjhar Division.

Memo No. 334 / Dated. 20-01- 2020

Copy submitted to the Addl. Principal Chief Conservator of Forests, Rourkela Circle, Rourkela/ Principal Chief Conservator of Forests, Forest Diversion and Nodal Officer, FC Act, O/o the Principal Chief Conservator of Forests, Odisha, Bhubaneswar for favour of kind information and necessary action.

Divisional Forest Officer,
Keonjhar Division.

2/28/2020

NEFT RTGS CHALLAN

A7535/2020/F & E


AGENCY COPY	
NEFT / RTGS CHALLAN for Ad-HOC CAMPA	
Date : 28-02-2020	
Agency Name.	ODISHA MINING CORPORATION LTD
Application No.	7316000583
MoEF/SG File No.	8-43/2018-FC
Location.	ORRISA
Address.	OMC House Khordha
Amount(in Rs)	113800/-
Amount in Words :One Lakh Thirteen Thousand Eight Hundred Rupees Only	
NEFT/RTGS to be made as per following details;	
Beneficiary Name:	ORRISA CAMPA
IFSC Code:	CORP0000371
Pay to Account No.	150827316000583 Valid only for this challan amount.
Bank Name & Address:	Corporation Bank Lodhi Complex Branch, Block 11, CGO Complex, Phase I, Lodhi Road, New Delhi -110003
<ul style="list-style-type: none"> This Challan is strictly to be used for making payment to CAMPA by NEFT/RTGS only This challan is valid only for seven days. 	

BANK COPY	
NEFT / RTGS CHALLAN for Ad-HOC CAMPA	
Date : 28-02-2020	
Agency Name.	ODISHA MINING CORPORATION LTD
Application No.	7316000583
MoEF/SG File No.	8-43/2018-FC
Location.	ORRISA
Address:	OMC House Khordha
Amount(in Rs)	113800/-
Amount in Words :One Lakh Thirteen Thousand Eight Hundred Rupees Only	
NEFT/RTGS to be made as per following details;	
Beneficiary Name:	ORRISA CAMPA
IFSC Code:	CORP0000371
Pay to Account No.	150827316000583 Valid only for this challan amount.
Bank Name & Address:	Corporation Bank Lodhi Complex Branch, Block 11, CGO Complex, Phase I, Lodhi Road, New Delhi -110003
<ul style="list-style-type: none"> This Challan is strictly to be used for making payment to CAMPA by NEFT/RTGS only This challan is valid only for seven days. 	

After making successful payment, User Agencies may send a line of confirmation through
Email: helpdeskampa@corpbank.co.in

NEFT VIDE VTR No-ANDBN202446697
Dt. 04-03-2020

K. Sharma
Sr. Manager (Finance)
The Odisha Mining Corporation Ltd.
Bhubaneswar



30

Main Menu HTML Menu Show Memopad Background Menu CRV CCY Converter Lock

04 March, 2020 | User: SUC21731 | SOL ID: 1059 | Menu Shortcut:

Real Time Gross Settlement System

Function INQUIRY Message Type N06 UTR ANDBN20244669731
SOL ID 1059 Paysys ID NEFT Tran. Type Transfer
Tran. ID S65608128 Tran. Date 04-03-2020

General Details

Message Status ☒ TRANSMITTED
Reject Reason Code
Rejection Reason
Message Priority (1-99)*
Value Date*
Dr. A/c. ID* ☒ INR 1059 ODISHA MINNING CORPORATI
Cr. A/c. ID INR 1059 NEFT - SETTLEMENT ACCOUN
Tran. Amount*
Mobile No
Email ID
Charge Event ID
Charge A/c. ID INR 1059 ODISHA MINNING CORPORATI
Instrmnt Type
Instrmnt. No.
Tran. Particulars
Instr. Date

SUBMIT

VALIDATE



Main Menu HTML Menu Show Memopad Background Menu CRV CCY Converter Lock

04 March, 2020 | User: SUC21731 | SOL ID: 1059 | Menu Shortcut:

Real Time Gross Settlement System

Function **INQUIRY** Message Type **N06** UTR **ANDBN20244669731**
 SOL ID **1059** Paysys ID **NEFT** Tran. Type **Transfer**
 Tran. ID **S65608128** Tran. Date **04-03-2020**

Sender's Correspondent Details

Bank/Branch Code **011** **001059** ISO Code **ANDB0001059**

Receiver Institution Details

Bank/Branch Code* **017** **000371** ISO Code **CORP0000371**

Ordering Institution Details

Bank/Branch Code **011** **001059** ISO Code **ANDB0001059**

Institution ID
 Name
 Address 2
 Address 1
 Address 3

Ordering Customer Details

Account No.* **105911011000001** Cust. Name* **ODISHA MINNING CORPORATION LTD**
 Address 1* **OMC HOUSE UNIT 5 BHUBANESWAR** Address 2* **BBSR**

Account with Institution Details

Bank/Branch Code ISO Code
 Institution ID
 Name
 Address 2
 Address 1
 Address 3

Beneficiary Customer Details

A/c. ID* **150827316000583** Address 1* **CORPORATION BANK**
 Cust. Name* **ORRISA CAMPA** Address 3
 Address 2

Payment Details

Line 1
 Line 3
 Charge Details
 Line 2
 Line 4

Sender to Receiver Information

Line 1 **/ATTN/** Line 2
 Line 3
 Line 5
 Line 4
 Line 6

SUBMIT

VALIDATE



82

OFFICE OF THE DIVISIONAL FOREST OFFICER, KEONJHAR DIVISION.

No. 1768 /Dt. 28.03.06

To

The Regional Manager
 M/s. O.M.C. Ltd.,
 At/P.O. Barbil,
 Dist. Keonjhar.

**Sub:- Proposal for diversion of 113.706 ha. of Forest land in Dalki Iron & Mn. Mines by Orissa Mining Corporation Ltd. in Keonjhar District.
 - Payment of N.P.V.**

Sir,

You are requested to please deposit the Net Present value for the Forest land proposed for diversion for the above mining project immediately as per decision of Govt. of Orissa, Forest & Environment Department vide No.10F(Cons.)114/2001-4953/F&E. dated. 22.03.2006.

vii)	Virgin area 53.003 ha. x 9.20 lakhs	= Rs.4,87,62,760.00
viii)	Broken up area 60.703 ha. x 5.80 lakhs	= Rs.3,52,07,740.00
	Total :-	<u>Rs.8,39,70,500.00</u>

(Rupees eight crores thirty nine lakhs seventy thousand five hundred)only.

Yours faithfully,

Divisional Forest Officer,
 Keonjhar Division.

Memo No. 1769 /Dt. 28.3.06

Copy forwarded to the General Manager (F & E), M/s. O.M.C. Ltd., Bhubaneswar-751001 for favour of information and necessary action.

Divisional Forest Officer,
 Keonjhar Division.

Memo No. _____ /Dt. _____

Copy forwarded to the Chief Conservator of Forests (Nodal), O/O. the Principal Chief Conservator of Forests, Orissa, Bhubaneswar for favour of information with reference to his Memo No.8673/9F(Misc)62/2003 dated.27.03.2006.

Divisional Forest Officer,
 Keonjhar Division.

34
May

बैंक ऑफ इंडिया BANK OF INDIA

जारी किए जाने की तारीख से छः महीने तक वैध है.

VALID FOR SIX MONTHS FROM THE DATE OF ISSUE

चै. नं. 751 009 (ब्रह्मपुर)

RESHIDAN 751 009 (ORISSA). (5550)

न मोड़ें DO NOT FOLD

दिनांक

02-05-

XX 2008

DATE

FIRST RUPEE

मार्ग जाते हैं ON DEMAND PAY DEO, KEONJHAR DIVISION

या उनके आदेश पर OR ORDE

रुपये RUPEES

Eight Crore Thirty Nine Lakh

Rs. 8,39,70,500.00

Seven Thousand Five Hundred only.

Not Over Rs. 8,39,70,500.00

बैंक ऑफ इंडिया के लिये प्राप्त
FOR VALUE RECEIVED

कृते बैंक ऑफ इंडिया For BANK OF INDIA

मार्ग जाते हैं	DD No.	5	5	0	BHUBAN	277
मार्ग जाते हैं	सं. को. RECON. CODE	आल्फा ALPHA	क्रम. सं. SR.No.			

बैंक ऑफ इंडिया BANK OF INDIA

KEONJHAR

(अदाकर्ता शाखा, Drawee Branch) BHN

5 4 0 0

सं. को / RECON. CODE

T. Kumar
कोड नं.
CODE No.

P882

कोड नं.
CODE No.

P7289

अधिकृत हस्ताक्षरकर्ता Authorised Signatory

0019056 0000130001

16

NPV, DALKI.

34

99

Cable: ORMINCORP, Bhubaneswar

Tel: +0674 2393431, 2395689, 2393389 (EPABX), 2392747 (Dir)
Fax: 0674-2391629, 2396889, 2394772



The Orissa Mining Corporation Ltd.
(A Government of Orissa Undertaking)
OMC HOUSE, BHUBANESWAR -751001

No. 9388 /OMC/F&E/06

Dt.04/05/06

To,

The Divisional Forest Officer,
Keonjhar Forest Division,
At/P.o: Keonjhar
Dist: Keonjhar

Sub: Payment of NPV to-wards diversion of 113.706 hecets. of forest land in Dalki Iron & Manganese Ore Mining Lease in Keonjhar District of OMC Ltd.

Ref: Your office letter Memo No.1769 dtd.28/03/06.

Sir,

In inviting a reference to the above cited letter, we are depositing herewith a sum of Rs.8,39,70,500/- (Rupees Eight Crore Thirty Nine Lakh Seventy Thousand Five Hundred) only towards Net Present Value (NPV) for diversion of 113.706 hecets. of forest land in Dalki Iron & Manganese Ore Mining Lease in Keonjhar District of OMC Ltd.; under reference:

- a) Issuing Branch :- Bank of India, BBSR
b) Drawee Branch :- Bank of India, Keonjhar (Code No.5400)
c) Amount :- Total Rs. 8,39,70,500/- (Rupees Eight Crore Thirty Nine Lakh Seventy Thousand Five Hundred) only.
d) Demand Draft No.:- 019056 dt.02.05.06.

You are requested to acknowledge the same and send the treasury challan to the undersigned for office record.

Yours faithfully,
Sd/-

Encl: Draft in original
No. 019056 dt.02.05.06 of
Bank of India, Bhubaneswar

Dy.General Manager(Geo)F&E

Memo No. 9389 /OMC/F&E/06

Dtd. .04/05/06

Copy to the Regional Manager,OMC Ltd., Barbil for information and necessary action.

Copy to the Dy.Manager (A/C), HO, Bhubaneswar for information.

Dy.General Manager(Geo)F&E

Handwritten notes:
R/Prf o/c
04.05.06
for Dy.M.(A/C)

1852
1102

बैंक ऑफ इंडिया BANK OF INDIA

जारी किए जाने की तारीख से छः महीने तक वैध है.

VALID FOR SIX MONTHS FROM THE DATE OF ISSUE

भुवनेश्वर-751 009 (विडीया)

DHUBANESHWAR 751 009 (ORISSA) (5550)

न मोड़ें DO NOT FOLD

दिनांक
DATE

02-05-2000

पयम हपरा
FIRST RUPEE
DIGIT

मार्ग ज्ञानेय ON DEMAND PAY

DEO, KEONJHAR DIVISION

या उनके आदेश पर OR ORDER

रुपये RUPEES Eight Crore Thirty Nine Lakh ***

Rs. 8,39,70,500.00

Seventy Thousand Five Hundred only. *****

मा. ज. नं.	DD No.	5 5 0	Not Over Rs. ***	8,39,70,500.00
प. ह.	प. ह.	प. ह.	प. ह.	प. ह.
प. ह.	प. ह.	प. ह.	प. ह.	प. ह.
प. ह.	प. ह.	प. ह.	प. ह.	प. ह.

बैंक ऑफ इंडिया के लिए प्राप्त
FOR VALUE RECEIVED

कृते बैंक ऑफ इंडिया For BANK OF INDIA

बैंक ऑफ इंडिया BANK OF INDIA

KEONJHAR

5 4 0 0

(अधिकृत शाखा Drawee Branch) BHN

प्र. को / RECON. CODE

T. Kumar Dhe CODE No. P 882

CODE No. P 7287

अधिकृत हस्ताक्षरकर्ता Authorised Signatory

⑈019056⑈ 0000130001⑈

16

NDV. DALKI.

21-JUN-2010 11:00 AM
Office of the Divisional Forest Officer, Keonjhar Division

Ph.No. 06766-254315, FAX 06766-254041; email: ofsdp_kir@rediffmail.com

Office Order No. 811 /Mining

Dated, Keonjhar the 16/6/2010.

01. Whereas M/s OMC Ltd has applied for RML under Section- 2 of F.C. Act over 265.290 ha. of land for their Dalki Iron & Mn. Mines, out of which 246.523 ha. is forest land as per the following classification:
- i. Reserve Forest - 183.962 ha
 - ii. Revenue Forest - 62.561 ha.
 - Total - 246.523 Ha.
02. Whereas the Apex Court on the recommendation of Central Empowered Committee have issued order for recovery of NPV for the entire forest area deducting the amount of NPV already paid.
03. Whereas the Divisional Forest Officer is vested with the authority by the Apex Court to issue Demand by 24th of June, 2010 at the appropriate rate depending on Eco-value class and the canopy density of the forest area in question.
04. Whereas the forest area in question falls under Class - I of Eco-value class and 0.4 canopy density for which NPV for Rs. 9,69,56,410/- to be charged at the rate of Rs.7,30,000/- per ha. over 132.817 ha. (246.523 ha - 113,706 ha.)
05. Whereas the lessee has already paid an amount of Rs. 8,39,70,500/- towards NPV in respect of forest land over 113.706 ha
06. Now therefore the undersigned by virtue of authority vested by the Apex Court, hereby issue demand notice for payment of Rs. 9,69,56,410/- towards NPV within 30 days of issue of this order, failing which the interest is to be charged. The above amount be deposited in shape of Demand Draft drawn in favour of Compensatory Afforestation Fund (CAF) Orissa, Account No. CA-1585 in Corporation Bank Lodhi Road, New Delhi.
- It is further ordered that in the event of upward revisions of NPV, an undertaking to pay the differential is to be submitted by the lessee.

S.K. Mohanty
(S.K. Mohanty, IFS)

Divisional Forest Officer,
Keonjhar Division.

Memo No 4898 /Dated. 16/6/2010

Copy forwarded to the Regional Manager, M/s OMC Ltd Dalki Iron & Mn. Mines, At/Po- Barbil, Dist- Keonjhar for information and necessary action.

S.K. Mohanty
Divisional Forest Officer,
Keonjhar Division.

Memo No /Dated.

Copy forwarded to the Range Officer, Barbil Range for information and necessary action.

Divisional Forest Officer,
Keonjhar Division.

The Orissa Mining Corporation Ltd.

(A Government of Orissa Undertaking)

OMC HOUSE, BHUBANESWAR -751001



No. 14311/OMC/F&E/10

Date. 23.07.2010

To

The Divisional Forest Officer
Keonjhar Forest Division,

Sub: Payment of NPV in respect of **Dalki** Iron & Manganese Ore Mines, of O.M.C.Ltd.

Ref: Your office letter No.211/dt 16.06.2010.

Sir

In inviting a kind reference to the letter and subject cited above we are enclosing herewith a demand draft amounting **Rs 09,69,56,410.00** (Rupees Nine crores sixty nine lakhs fifty six thousand four hundred and ten) only, bearing DD No.650882/dt 23.07.2010 drawn in favour of Compensatory Afforestation Fund (CAF) Orissa, Account No.CA-1585 in Corporation Bank, Lodhi Road, New Delhi.

An undertaking to pay the differential amount in case of upward revision of NPV duly signed is enclosed for necessary action.

Further if the total forest area will not be cleared under the Forest Clearance (FC) or Environmental Clearance (EC) the balance NPV may kindly be refunded. Moreover the total forest area included in this mining lease is not fully explored. One to three years time will be required to complete the exploration and basing on the exploration result, the forest area proved barren shall be surrendered for which the NPV already paid for this non-mineralised forest area may be refunded back to OMC.

This is for favour of kind information and necessary action.

Encls.DD Bearing No. 650882/dt 23.07.2010

Yours faithfully

Dy. General Manager (Geology)

Power of attorney holder

Memo No. 14312/OMC/F&E/10, dt 23.07.2010

Copy to the Regional Chief Conservator of Forests, Rourkela/ CCF (Nodal), O/o the PCCF, Orissa, Bhubaneswar for kind information and necessary action.

Dy. General Manager (Geology)

Power of attorney holder

Memo No. 14313/OMC/F&E/10, dt 23.07.2010

Copy to the Regional Manager, Barbil/ Manager (Acts), H.O. for kind information and necessary action.

Dy. General Manager (Geology)

Power of attorney holder

O/C

104

38

549 199

कंप्यूटर द्वारा मुद्रित होने पर ही वैध
VALID ONLY IF COMPUTER PRINTED
वैधता के लिए सात महीने के लिए वैध
VALID FOR SIX MONTHS ONLY

भारतीय स्टेट बैंक
State Bank of India

यह धनपत्र केवल बैंक के अधिकारियों द्वारा ही जारी किया जा सकता है
THIS INSTRUMENT FOR ISSUANCE ABOVE ARE NOT VALID UNLESS SIGNED BY

जारी करने वाली शाखा
Issuing Branch: BHUBANESWAR MAIN BRANCH
कोड नं. / CODE No. 00041
टेली नं. / TEL No. 674-2530894

मांगदापत्र

दिनांक / DATE: 23/07/2010

Key: NOMMUW

Sr. No. 699581

DEMAND DRAFT

मांग जाने पर ON DEMAND PAY COMP AFFOR FUND (CAF) ORISSA A/C NO. CA1585 CORPN BANK LODHI

COMP AFFOR FUND (CAF) ORISSA A/C NO. CA1585 CORPN BANK LODHI

यह धनपत्र आदेश पर OR ORDER 6

रुपये	NINE	SIX	NINE	FIVE	SIX	FOUR	ONE	ZERO
RUPEES	CRORES	LAKHS	LAKHS	T THDS	THDS	HUNDS	TENS	UNITS

रुRs. 9,69,56,411.00 पैसे 00

AMOUNT BELOW: 96956411 (9/8)

PAISE ZERO ONLY

अदा करे
गुल्य प्राप्त / VALUE RECEIVED

भारतीय स्टेट बैंक
STATE BANK OF INDIA

अदाकर्ता शाखा / DRAWEE BRANCH SERVICE BRANCH NEW DELHI
कोड नं. / CODE No. 07687

IOI 000107650882

Key: NOMMUW Sr. No. 699581

अधिकृत / AUTHORIZED
G. R. MOHARATRA
M-5205

शाखा प्रबन्धक / BRANCH MANAGER
JAGADISH RATH
SS No. R-8779

⑈ 650882⑈ 000002000⑈ 000107⑈ 17

636
21/2/2014
1543
686
193

Regd. Post with AD

OFFICE OF THE DIVISIONAL FOREST OFFICER, KEONJHAR DIVISION
Ph. No. 06766-254315, FAX 06766-254041, email: ofsdp_kjr@rediffmail.com

No. 835 / Mining.
Dated, Keonjhar the 03 February, 2014

To

The Senior Manager (Geo)
M/s OMC Ltd, OMC House
Bhubaneswar- 751001

Sub: Interest on belated payment of Net Present Value (NPV) in respect of Dalki Iron & Mn Mines of M/s OMC Ltd.

Ref: 1. This office Letter No. 4828 dt. 16.06.2010
2. Your Letter No. 14311 dt. 23.07.2010.
3. Letter No.10F (L) 91/2012/9857/F&E dt.9.5.2013 of the Forest & Environment Department, Govt. of Odisha addressed to the PCCF, Odisha, copy communicated to this office vide Memo No. 6656 dt. 15.05.2013 of the CCF (Nodal), Bhubaneswar.

Sir,

Whereas demand was raised for payment of Rs. 9,69,56,410/- as NPV vide this office Letter No. 4828 dt. 16.06.2010, in pursuance of orders of the Hon'ble Supreme Court of India read with clarification of CEC on actionable points following the meeting held on 25.05.2010 and Letter No. 9803/F&E dt. 28.05.2010 of Govt. of Odisha, Forest & Environment Department within a period of 30 days from 16.06.2010, i.e., (within 15.07.2010).

Whereas you have paid an amount of Rs. 9,69,56,410/- on dt. 23.07.2010 which was deposited in Adhoc CAMPA on dt. 23.07.2010.

Whereas Govt. of Odisha in Forest & Environment Department Letter No.10F (L) 91/2012/9857/F&E dt.9.5.2013 have issued direction to charge interest for belated payment at the rate of 9% per annum.

Whereas there has been a time lapse of 0 months, 7 days (Total 7 days) only in between the due date of payment and actual date of payment.

Now, therefore, the undersigned, in pursuance of the aforesaid direction of State Government, charges the following amount towards interest as per the calculation below for payment within 30 days of date of demand.

	Date on which the payment was due	15.07.2010
	Date on which the payment was made	23.07.2010
	The time that has elapsed	7 days
	Interest due	₹1,67,349/-

Contd.2...

Sr. Mgr (G)/F&E


(21/2/2014)

DMACF&E
Demand to UA

Should you fail to deposit the aforesaid amount of ₹1,67,349/- within the stipulated time, you will not be allowed to continue mining till the payment as due is deposited fully as well as any other action as deemed proper under rules/ law.


You are requested to deposit the above interest amount within 30 days, and submit the original proof of the issuing Bank to this office for taking further action at this end.

Yours faithfully,


Divisional Forest Officer,
Keonjhar Division


Memo No. /Dated

Copy forwarded to the Addl. Principal Chief Conservator of Forests, Forest Division & Nodal Officer, F.C. Act' O/O the P.C.C.F., Odisha, Bhubaneswar for favour of kind information.


Divisional Forest Officer,
Keonjhar Division

Memo No. /Dated

Copy forwarded to the Regional Chief Conservator of Forests, Rourkela Circle, Rourkela for favour of kind information.


Divisional Forest Officer,
Keonjhar Division

Copy to concerned ML file



Odisha Mining Corporation Limited

(A GOLD CATEGORY STATE PSU)

No. 6105/OMC/F&E/2014

March 18th, 2014

To

The Divisional Forest Officer
Keonjhar Division
Dist: Keonjhar

Sub: Interest on belated payment of NPV in respect of Dalki Iron & Manganese Mines of M/s OMC Ltd.

Ref: Letter No.835/Mining, dt. 03.02.2014.
Sir,

In response to the demand raised vide letter under reference, an amount of **Rs.1,67,349.00** (Rupees one lac sixty seven thousand three hundred fourty nine) only towards belated payment of NPV pertaining to Dalki Iron & Manganese Mines of OMC Ltd. has been deposited through RTGS mode in the State CAMPA A/c No. 344902010105428, Union Bank of India, Sundar Nagar, New Delhi-110003, IFSC Code No.-UBIN0534498. The original copy of the counter-foil of RTGS deposit (bearing UTR No.- ANDBN 14067594642, dt.07.03.2014) issued by Andhra Bank, OMC Campus Branch, Bhubaneswar in support of the deposit is enclosed herewith for kind reference and record.

Yours faithfully

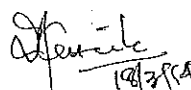
Encl: As above

6105
Memo No...../OMC/F&E/2014

Sr.Manager (Geo) F&E
March 18th, 2014

Copy along with enclosure forwarded to Addl. Principal Chief Conservator of Forest (Nodal), Aranya Bhawan Chandrasekharapur, Bhubaneswar/ Regional Chief Conservator of Forest, Rourkela for kind information and necessary action.

Copy along with enclosure forwarded to AGM (Fin), HO/ RM, Barbil for kind information and necessary action.


Sr.Manager (Geo), F&E



ISO: 9001: 2000 Certified

Cable: ORMINCORP, Bhubaneswar

Tel: +0674-2535324(Dir), (EPABX) 2393431, 2395689, 2393389

Fax (:0674) 2535324, 2391629, 2396889, 2390972, 2394772

The Orissa Mining Corporation Ltd.

(A Government of Orissa Undertaking)

OMC HOUSE, BHUBANESWAR-751001RTGS FUNDS TRANSFER APPLICATION FORM

Date: 07.03.2014

Andhra Bank, OMC Campus Branch.

Applicant (Remitter) Details:

Account Title	ORISSA MINING CORPORATION LIMITED, BHUBANESWAR
Debit Account No.	105911011000001
Account Type	CURRENT ACCOUNT

Beneficiary Details:

Beneficiary Name	COMPENSATORY AFFORESTATION FUND MANAGEMENT AND PLANNING AUTHORITY (CAMPA)
Credit Account No.	344902010105428
Centre(Location)	NEW DELHI
Bank	UNION BANK OF INDIA
Branch	SUNDER NAGAR
Account Type	
IFSC Code	UBIN0534498
Contact No.	9437919676

Remittance Details:

Amount(in figures)	Rs.1,67,349/-
Amount(in words)	Rupees ONE LAC SIXTY SEVEN THOUSAND THREE HUNDRED FORTY NINE only
Remarks/narration	Immediate transfer of fund vide Ch. No. 183161 DT.07.03.2014 ON AB,OMC

Please remit the amount as per the aforesaid details, by debiting my/our Account for the amount of remittance plus your charges.

I/we declare that I/we are authorized to request for the Andhra Bank RTGS facility and all the persons authorized to operate the above mentioned Accounts are also authorized, as per the present mode of operation, to present the RTGS Funds Transfer Application Form to Andhra Bank, OMC Campus Branch, Bhubaneswar.

I/we undertake to keep AB OMC Campus Branch informed of any changes in the mode of operation of any of the above Accounts.

I/we hereby confirmed having read the terms and conditions pertaining to Andhra Bank RTGS facility on http://www.andhrabank.com/wholesale/sme/popup_rtg.htm (hereinafter the "Terms and Conditions") and agree that OMC LTD, Bhubaneswar (entity's name) use of the Andhra Bank RTGS facility shall be subject to and be governed by the Terms and Conditions.

I/we are aware of the fees and/or other charges which are currently to be levied by Andhra Bank for providing access to or allowing the use of the Andhra Bank RTGS facility. I/we further, undertake to keep ourselves aware of any revision made by Andhra Bank of the fees and/or other charges levied for providing access to or allowing the use of the Andhra Bank RTGS facility. I/we are aware that the same shall be notified to us by hosting the same on http://www.andhrabank.com/wholesale/sme/real_time_gross_settlement_fees.htm.


Yours sincerely,

Stamp and signature of Authorized Signatory

The Orissa Mining Corporation Ltd. For Banks Use Only

Account Debited by	
Debit authorized by	
Entered into RTGS	

ANDBN 14067594642

43
95

DETAILS OF MINING LEASES/PROSPECTING LISENCE OF OMC


Sl. No.	Name of the Mining Lease	ML Area (in ha)	Lease period	Status of Forest Clearance	Status of Environmental Clearance		Actual Production (in MTPA)
					Status	Capacity (MTPA)	
A. BAUXITE							
1	Kodingamali Bauxite Mine.	428.075	10.01.2017 to 09.01.2067	Stage-II FC granted over 434.094 ha including 428.075 ha of ML area.	Granted	3.0	3.0
2	Karlapat ML	1848.22	Applied on 03.06.2015	FDP under formulation.	Not applied	-	-
3	Karlapat PL	1154.275	Applied on 21.08.2015	Exploration proposal under formulation.	Not required	-	-
4	Sasubohumali PL	4225.220	Applied on 26.08.2015	Exploration proposal submitted to APCCF (N) vide letter dt.24.01.2019.	-do-	-	-
B. IRON and IRON & MANGANESE ORE							
1	Daitari Iron Ore Mines.	1018.3085	27.01.1966 to 26.01.2036	Stage-II FC granted over 95.60 ha. Grant of Stage-I FC over 746.3325 ha will be consider by MoEF & CC after carrying capacity study by ICFRE.	Granted	3.0	3.0
2	Gandhamardan-B Iron Ore Mines	1590.8673	11.07.1970 to 31.03.2020	Stage-II FC granted over 232.438 ha and over 1177.2110 ha.	Granted	9.12	9.12
4	Kurmitar Iron Ore Mines	651.00	29.04.1965 to 28.04.2035	Stage-II FC granted over 133.112 ha and 517.888 ha.	Granted	2.4	2.4
5	Kolha-Roida Iron & Mn. Mines	192.81	08.02.1977 to 07.02.2027	Stage-II FC granted over 96.783 ha. Stage-I FC compliance for balance 96.027 ha of forest land for exploration is being submitted by OMC.	Granted	Iron: 0.46 Mn: 0.007	Iron: 0.46 Mn: 0.007
6	Gandhamardan-A Iron Ore Mines	618.576	21.05.1963 to 20.05.1993	Obtained Stage-II FC over 41.2442 ha. Stage-II FC over 76.7206 ha is under consideration by MoEF & CC. Stage-I FC has been granted over 401.7824 ha vide letter dt. 05.04.2019. Compliance is being submitted by OMC.	Granted	0.35	Not in operation
7	Rantha Iron Ore Mine	268.8731	31.12.1968 to	FDP under formulation.	Granted	1.0	Not in

				830.12.2038								operati
8	Koira-Kasira Iron Ore Mine	418.355		13.10.1976 to 12.10.2026		FDP under formulation.	Granted	0.3				-do-
9	BPJ (Balda, Palsha & Jajang) Iron Ore Mine	836.6883		27.02.1970 to 26.02.2000		OMC has requested APCCF (N) to with draw the proposal to submit the exploration proposal as per the Guideline dt. 24.12.2018.	EC not required					-do-
10	Mahaparbat (Unchabali) Iron Ore Mine	68.00		09.06.2008 to 08.06.2058		Stage-I FC has been granted by MoEF & CC vide letter dt. 16.11.2018. Compliance is being submitted by OMC.	Granted	0.07				-do-
11	Khandabandh Iron Ore Mine	366.311		30.11.1963 to 29.11.1993		Stage-I FC has been granted by MoEF & CC vide letter dt. 31.01.2019. Compliance is being submitted by OMC.	Granted	1.0				-do-
12	Tiringpahar Iron Ore Mine	79.30		24.08.1964 to 07.03.2015		Stage-II FC has been granted by MoEF & CC vide letter dt. 18.04.2019.	Granted	0.328				-do-
13	Banspani Iron Ore Mine	380.40		21.05.1966 to 20.05.1996		As per the observation by APCCF (N), Tahasildar, Barbil to authenticate the land schedule.	Granted	1.0				-do-
14	Koira-Bhanjapalli Iron Ore Mine	141.235		07.05.1982 to 06.05.2012		FDP under formulation.	Granted	0.15				-do-
15	Seremda-Bhadrasahi Iron & Mn. Mine	1734.57		30.08.1986 to 29.08.2036		DFO, Keonjhar to comply with the observation made by APCCF (N) for grant of Stage-I FC for exploration.	Granted	Iron: 0.5 Mn: 0.05				-do-
16	Dubna ² -Sakradihi ¹ Iron & Mn. Mine	1332.019		1.28.12.1959 to 27.12.1989 2. 08.09.1971 to 07.09.1991 1 & 2 amalgamated on 18.02.2006		Under examination by APCCF (N) for onward recommendation for grant of Stage-I FC.	Applied	Iron: 3.0 Mn: 0.05				-do-
17	Dalki Iron & Mn. Mine	265.29		07.08.1976 to 06.08.1996		Stage-I FC has been granted by MoEF & CC vide letter dt. 16.08.2018. Compliance is being submitted by OMC.	EC not required	-				Non working
18	Parulipada Manganese Ore	104.86		25.04.1981 to		Stage-I FC has been granted by MoEF &	-do-	-				-do-

	Mine.		24.04.2031	CC vide letter dt. 16.08.2018.		
19	Nisikhal Manganese Ore Mine	501.67	28.06.1964 to 27.06.1984	EDS raised by DFO, Koraput is under compliance for exploration.	-do-	-do-
20	Roida-Sidhamatha Manganese Ore Mine	78.711	25.04.1981 to 24.04.2001	Stage-I FC has been granted by MoEF & CC vide letter dt. 07.08.2018. Compliance is being submitted by OMC.	-do-	-do-
C. CHROMITE						
1	South-Kaliapani Chromite Mines	552.457	22.01.1980 to 21.01.2030	Stage-II FC over 425.398 ha granted.	Granted	1.40
2	Sukurangi Chromite Mines	382.709	20.09.1980 to 3.03.2020	Stage-II FC granted over 104.89 ha. Stage-I stipulations are under compliance by OMC.	Granted	0.13
3	Bangur Chromite Mines	139.94	02.09.1975 to 01.09.2025	No forest land is involved.	Granted	0.06
4	Kaliapani Chromite Mine	971.245	08.07.1967 to 07.07.1987	Under scrutiny by MoEF & CC for grant of Stage-II FC.	Granted	0.065
5	Kathpal Chromite Mine	264.466	10.2.1969 to 09.02.1989	Stipulation to Stage-I FC is being complied by OMC.	EC not required	-do-
6	Birasal Chromite Mine	583.021	04.11.1976 to 03.11.1996	Under scrutiny by MoEF & CC for grant of Stage-II FC.	-do-	-do-
7	Baniapank Chromite Mine	1582.833	15.01.1986 to 14.01.2006	Located partly in Wildlife sanctuary.	-do-	-do-
8	Kalarangi Chromite Mine	936.22	09.12.1966 to 08.12.1986	Under scrutiny by MoEF & CC for grant of Stage-II FC.	-do-	-do-
9	Boula Chromite Mine	207.36	07.08.1965 to 06.08.1985	State Govt. has not extended the Mining Lease.	-do-	-do-
10	Balipadia-Mahagiri Chromite Mine	185.81	09.09.1970 to 08.09.1990	Stage-II FC has been granted on 13.12.2018.	EC not required	-do-
11	Saruabil-Sukurangi Chromite Mine	23.243	29.01.1981 to 28.01.1931	Stage-II FC granted and exploration is in progress.	-do-	-do-
12	PL Chrome Block-I	242.265	20.04.2017-19.04.2020	Stage-I FC has been granted by MoEF & CC vide letter dt. 17.09.2018.	-do-	-do-

243

					Compliance is being submitted by OMC.				
13	PL Chrome Block-II	153.571	20.04.2017- 19.04.2020		Stage-I FC has been granted by MoEF & CC vide letter dt. 14.01.2018. Compliance is being submitted by OMC.	-do-	-		-do-
14	PL Chrome Block-III	38.7568	20.04.2017- 19.04.2020		Stage-II FC has been granted on	-do-	-		-do-
D. LIMESTONE									
1	Umpavally Limestone Mine	859.99	20.8.75 to 19.8.95		EDS raised by DFO, Koraput is under compliance by OMC for exploration.	-do-	-		-do-
E. GEM STONE									
1	Malipada Gemstone Mine	27.655	07.11.2002 to 06.11.2022		State Govt. has not extended the Mining Lease.	Not applied	-		Not in operation
2	Budhapada Granite Mine	33.95	14.06.93 to 13.06.2003		State Govt. has not extended the Mining Lease.	-do-	-		-do-
F. COAL									
1	Baitarani west coal Block	1192.293	Allotted on 29.09.2016		FDP under formulation	ToR approved	-		-do-


T. Basa
 Addl. General Manager (Geo)
 Power of Attorney Holder
 Odisha Mining Corporation Ltd.
 Bhubaneswar

OFFICE OF THE TAHASILDAR, TH. RAMPUR

Letter No. 6610 /Rev. Date. 02/05/2019.

To,

The Divisional Forest Officer,
Kalahandi South Division,
Bhawanipatna.

Sub: - Transmission of ROR of Mouza- (Tala Ambapadar Ac. 16.70), (Tala Ambapadar Ac. 11.76), (Tala Ambapadar Ac. 12.60), (Tala Ambapadar Ac. 9.60), (Barakaudi Ac. 88.00) and (Kerpai Ac. 162.08).

Sir,

With reference to the subject cited above, I am to send herewith 06 nos. of RORs as mentioned bellow in respect of non-forest Govt. land alienated in favour of Forest Department for raising compensatory afforestation against different mining lease of OMC Ltd.

Sl. No	Mouza	Name of the Project	Area (Ac.)
01	Tala Ambapadar	Dalki Manganese Mines	16.70
02	Tala Ambapadar	Parulipada Mangense Mines	11.76
03	Tala Ambapadar	PL Block-I	12.60
04	Tala Ambapadar	PL Block-II	9.60
05	Barakaudi	Sukurangi Chromite Mines	88.00
06	Kerpai	Mahaparbat/Unchabali Mining Lease	162.08
Total	-	-	300.74

Receipt of the RORs may kindly be acknowledged.

Encl.: As above.

Yours faithfully,


Tahasildar, Th. Rampur.

Memo No. 6611 /

Date. 02.05.2019 /

Copy submitted to Managing Director, OMC Ltd., Bhubaneswar / Collector, Kalahandi / Sub-Collector, Bhawanipatna for favour of kind information.


Tahasildar, Th. Rampur.

Schedule I-Form No. 38-A (Revised)

ଖଟିଆନ

ନୌକା: ଚଳାଣୀ ଗାଡ଼ି
 ଥାନା: ୫୫/୧୯୯୩
 ଥାନା ନମ୍ବର: ୨୨୩

ପଞ୍ଜିକୃତ: ୨୮/୩/୯୯
 ପଞ୍ଜିକୃତ ନମ୍ବର: ୨୦୩
 ଡିଭି: କାଳାହାଟ

ପଞ୍ଜିକୃତ ନାମ

୦

ଖେଳାଳି ବା ଖଟିଆନ ନମ୍ବର

} ଡିଭି/୧୯୯୩/୧

1। ଖଟିଆନର କୁମ୍ଭିର ନମ୍ବର

} Km/e

2 ପ୍ରକାର ନାମ, ପିତାଙ୍କ ନାମ,
 ଡାକି ଓ ବାସସ୍ଥାନ

} କିନ୍ତୁ ଏହି କାଳାହାଟ ନିର୍ବାସିତ ନାହିଁ କିନ୍ତୁ ଏହା କାଳାହାଟ ନିର୍ବାସିତ ନାହିଁ କିନ୍ତୁ ଏହା କାଳାହାଟ ନିର୍ବାସିତ ନାହିଁ ।

3 ବୁଝ

Blank Space

କ୍ରମ	ପ୍ରକାର	ପିତାଙ୍କ ନାମ	ପିତାଙ୍କ ନାମ	ପିତାଙ୍କ ନାମ	ପିତାଙ୍କ ନାମ	ପିତାଙ୍କ ନାମ
1						
2						
3						
4						
5						
6						

6 ବିଭିନ୍ନ ପ୍ରକାର, ପିତାଙ୍କ ନାମ

}

BLANK SPACE FOR STAMPING

ଖତିଆନ (ଜେର)

ଖତିଆନର ନମ୍ବର

ଉତ୍ପାଦନ ପଦ୍ଧତି

ପୁର ନମ୍ବର ଓ ରଜର ନାମ	କିସମ	କିସମର ବିଷାରିତ ବିବରଣୀ ଓ ଚୌହଦି	ରଜବା				ମତବ୍ୟ
			ହେକ୍ଟର	ବ. ମି.	ଏକର	ଡେସିମିଲ	
୭	୮	୯	୧୦		୧୧		୧୨

ବକ୍ସ ନେମ୍ବର କେ.ନଂ. ୧୧/୧୮ ତା-୧୩-୩-୧୮
ପାଞ୍ଚେମ୍ବରେ ଗା.ନଂ. ୫୨ ୨ କ୍ଷ.ନଂ. ୫୧/୫୪୦
ଓ ୫୨/୫୪୧ କୁ ଗୋଟିଏ କିଛି ଗୋଟି
୧୨ ସାମିଲ କରାଯାଇଛି । (PL Block-I
କ୍ରୋମାଟ୍ଟ, ୦୩୧ ନିର୍ଦ୍ଦେଶକୁ ନିର୍ଦ୍ଦେଶକୁ)

କୋଷ୍ଠ
୨୩/୫/୧୮
ଧର୍ମନ.

Tahasil
Th. Rampur

ବକ୍ସ ନେମ୍ବର କେ.ନଂ. ୧୨/୧୮ ତା-୧୩-୩-୧୮
ପାଞ୍ଚେମ୍ବରେ ଗା.ନଂ. ୫୨ ୨ କ୍ଷ.ନଂ. ୫୧/୫୪୨
ଓ ୫୨/୫୪୩ କୁ ଗୋଟିଏ କିଛି ଗୋଟି
୧୨ ସାମିଲ କରାଯାଇଛି । (PL Block-I
କ୍ରୋମାଟ୍ଟ, ୦୩୧ ନିର୍ଦ୍ଦେଶକୁ)

କୋଷ୍ଠ
୨୩/୫/୧୮
ଧର୍ମନ.

Tahasil
Th. Rampur

ବକ୍ସ ନେମ୍ବର କେ.ନଂ. ୧୩/୧୮ ତା-୧୩-୩-୧୮
ପାଞ୍ଚେମ୍ବରେ ଗା.ନଂ. ୫୨ ୨ କ୍ଷ.ନଂ. ୫୧/୫୪୪
ଓ ୫୨/୫୪୫ କୁ ଗୋଟିଏ କିଛି ଗୋଟି
୧୨ ସାମିଲ କରାଯାଇଛି । (ପାଞ୍ଚେମ୍ବରେ
ସାମିଲ କରାଯାଇଛି, ୦୩୧ ନିର୍ଦ୍ଦେଶକୁ)

କୋଷ୍ଠ
୨୩/୫/୧୮
ଧର୍ମନ.

Tahasil
Th. Rampur

ବକ୍ସ ନେମ୍ବର କେ.ନଂ. ୧୪/୧୮ ତା-୧୩-୩-୧୮
ପାଞ୍ଚେମ୍ବରେ ଗା.ନଂ. ୫୨ ୨ କ୍ଷ.ନଂ. ୫୧/୫୪୫
ଓ ୫୨/୫୪୬ କୁ ଗୋଟିଏ କିଛି ଗୋଟି
୧୨ ସାମିଲ କରାଯାଇଛି । (ପାଞ୍ଚେମ୍ବରେ
ସାମିଲ କରାଯାଇଛି, ୦୩୧ ନିର୍ଦ୍ଦେଶକୁ)

କୋଷ୍ଠ
୨୩/୫/୧୮
ଧର୍ମନ.


Tahasil
Th. Rampur

୧୫୪

ଖତିଆନ (ଜେର)

ଖତିଆନ ନମ୍ବର ୫୩/୧

ପୁର ନମ୍ବର ଓ ଚକର ନାମ	କିସମ	କିସମର ବିସ୍ତାରିତ ବିବରଣୀ ଓ ଚୋହାଦି	ରକବା			
			ହେକ୍ଟର	ବ. ମି.	ଏକର	ଡେସିମିଲ
୭	୮	୯	୧୦		୧୧	
୫୧ ୧୪୦	ଘଟିତ				୫	୨୦
୫୨ ୧୪୧	ଘଟିତ				୩	୪୦
୫୧ ୧୪୨	ଘଟିତ				୮	୧୭
୫୨ ୧୪୩	ଘଟିତ				୪	୪୩
୫୧ ୧୪୪	ଘଟିତ				୮	୭୫
୫୨ ୧୪୫	ଘଟିତ				୩	୦୦
୫୧ ୧୪୬	ଘଟିତ				୧୨	୩୭
୫୨ ୧୪୭	ଘଟିତ				୪	୩୩
					୪୮୦	୦୪
					୧୦	୫୫
					୪୯୦	୬୦




Binding Space

Tahasildar
Th. Rampur

୫୫

Government of Odisha
Steel & Mines Department



ANNEXURE: -V519
B6 538

DEC (P24)

No. IV(AB)SM-137/2018 9791/SM, Bhubaneswar, the 20.12.2018

Sub: **Extension of validity period of Mining Lease for Iron and Manganese ore of M/s OMC Ltd. over an area of 265.290 hecets in village- Sading, Sundara, Dalki & Thakurani RF of Keonjhar District.**

AGM (GOS)
CMY → AGM (min) PM
29
24/12

ORDER

Whereas, a Mining Lease was granted for Iron & Manganese Ore in favour of M/s OMC Ltd over an area of 265.290 hecets in Village- Sading, Sundara, Dalki & Thakurani RF of Keonjhar district for 20 (twenty) years w.e.f. 07.08.1976 to 06.08.1996.

Whereas, the Mineral (Mining by Government Company) Rules, 2015 have been notified by Ministry of Mines, Government of India on 03.12.2015.

And whereas, Rule 3(1) of said Rules, 2015 provides that all mining leases for minerals granted to a Government Company or Corporation before the date of commencement of the Mines and Minerals (Development & Regulation) Amendment Act, 2015 (10 of 2015) namely, the 12th January, 2015 shall be deemed to have been granted for a period of fifty years.

Now, therefore, after careful consideration, the State Government have been pleased to order that in terms of Rule 3 (1) of the Mineral (Mining by Government Company) Rules, 2015, the period of original lease is deemed to be granted for 50 years i.e. from 07.08.1976 to 06.08.2026 subject to the lessee executing the supplementary lease deed for such lease extension period.

The above extension of lease period is subject to following further conditions:

Sr B. B. Mishra, SM (G)

MB
26.12.18


MC (P24)

27/12/18

- (1) The lessee will furnish an undertaking that he will make the payment for the demand raised or to be raised under section 21(5) of the MMDR Act in accordance to the judgment of Hon'ble Supreme Court passed in W.P(C) No 114/2014. This undertaking will also form part of the supplementary mining lease deed as a special condition.
- (2) The extension of validity is without prejudice to ongoing proceedings, if any, for lapsing or determination of lease which have been initiated or may be initiated in accordance with the provisions of MMDR Act, 1957 or Rules framed there under.
- (3) The extension of validity is without prejudice to any action under the provisions of the Environment (Protection) Act, Odisha Forest Act or any other law for the time being in force in respect of any violations committed by the lessee during the original period of the lease or the period of deemed extension till the date of extension of validity period of the lease.
- (4) The extension of validity period of the lease is subject to the final result/outcome of the W.P(C) No 114/2014 (Common Cause-vrs-Union of India & others) pending in Hon'ble Supreme Court.
- (5) The extension is subject to condition that any terms and conditions of the original lease, if not complied so far, shall be complied by the lessee within such period as may be specified by a competent authority and the lessee shall furnish an undertaking to such effect.
- (6) The lease is subject to condition that the lessee shall not enter upon any forest of any category to which the provisions of the Forest (Conservation) Act, 1980 are applicable without previous sanction of the competent authority, nor fell, cut and use any timber or trees without obtaining the sanction of that authority nor otherwise than in accordance with such conditions as the State Government may prescribe.


- 536
517
589
- (7) The lessee shall not undertake mining operation except under and in accordance to the approvals under the Forest (Conservation) Act, 1980 and the Environment (Protection) Act, 1986 and Rules framed there under.
- (8) The lessee shall complete the prospecting operations in accordance with the provisions contained in letter dated 23.12.2010 of Ministry of Mines, Government of India within the time period specified therein and subsequent instructions, Rules and regulations if any issued or that may be issued prescribing the timeline.
- (9) The lessee shall execute a supplementary lease deed for the extended period within a period of one year subject to availability of the required statutory clearances and the above conditions and undertakings shall form part of such deed.

By Order of the Governor

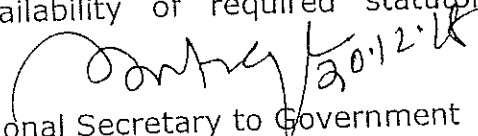

(B.N. Acharya)

Additional Secretary to Government

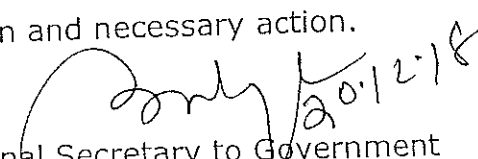
Memo No- 9792 /SM dated 20.12.2018
Copy forwarded to M/s Odisha Mining Corporation Ltd, Head Office:
Post Box No 34, Bhubaneswar- 751001 for information and necessary action.


Additional Secretary to Government

Memo No- 9793 /SM dated 20.12.2018
Copy forwarded to the Director of Mines, Odisha, Bhubaneswar /Collector, Keonjhar/ DDM, Joda for information and necessary action. The Collector, Keonjhar is authorized to execute the supplementary lease deed with the lessee subject to availability of required statutory clearances.


Additional Secretary to Government

Memo No- 9794 /SM dated 20.12.2018
Copy forwarded to Special Secretary, Forest & Environment Department/ Member Secretary, SPCB, Bhubaneswar/ Regional Controller of Mines, IBM, Bhubaneswar for information and necessary action.


Additional Secretary to Government

E. No. 11-96/2009-FC
Government of India
Ministry of Environment, Forests and Climate Change
(Forest Conservation Division)

Indira Paryavaran Bhawan,
Aliganj, Jor Bagh Road,
New Delhi - 110 003
Dated: 4th July 2014

To

The Principal Secretary (Forests),
All State & Union Territory Governments

Sub: Guidelines for diversion of forest land for non-forest purposes under the Forest (Conservation) Act, 1980- Special provisions for prospecting of minerals in forest areas- Reg.

Sir,

I am directed to say that this Ministry received representations from the Ministries of Mines, Coal and Petroleum and Natural Gas to relax the existing guidelines to exempt drilling of 15-20 bore-holes per sq. km. in forest area for prospecting of minerals from the requirement of obtaining prior approval of the Central Government under the Forest (Conservation) Act, 1980.

This Ministry after careful examination of the matter observed that exempting large scale non-forest activities, such as drilling of 15-20 bore-holes/sq. km. for prospecting of minerals in forest areas, from the requirement of obtaining prior approval under the Forest (Conservation) Act, 1980. However, to facilitate expeditious decision on applications seeking prior approval of Central Government under the Forest (Conservation) Act, 1980 for prospecting of minerals in forest areas this Ministry, in consultation with the Ministries of Mines, Coal and Petroleum and Natural Gas formulated a simplified format of the application for obtaining prior approval of Central Government under the Forest (Conservation) Act, 1980 for propsecting in forest areas. This Ministry has already published in the official Gazette the Forest (Conservation) Amendment Rules, 2014 to insert *inter-alia* the said format as 'Form- C', in Appendix to the Forest (Conservation) Rules, 2003.

To further simplify the process for grant of approval under the Forest (Conservation) Act, 1980 for prospecting of minerals in forest areas, I am directed to say as below:

- (i) Keeping in view that only a small fraction of area located within a prospecting block is utilized for exploration activities, site inspection by concerned Regional Office of this Ministry will be insisted only if the actual area of the forest land proposed to be utilized for construction of new roads/paths and for drilling of bore holes/sample collection pits etc. is more than 100 hectares;
- (ii) As the prospecting operations involve use of forest land for a very short period, area of forest land which is likely to experience temporary change in land use is exempted

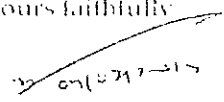
24/07/14

1534
182

from the requirement of compensatory afforestation and payment of the NPV Forest land which experience permanent change in the land use due to prospecting activity shall only be considered for the purpose of the compensatory afforestation and the NPV and

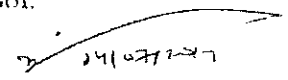
- (iii) Proposals seeking prior approval under the Forest (Conservation) Act, 1980 for prospecting in forest land are exempted from the requirement of the submission of documentary evidence in support of settlement of rights in accordance with the provisions of the Scheduled Tribes and Other Traditional Forest Dwellers (Recognition of Forest Rights) Act, 2006 stipulated in this Ministry's letter No. 11-9/98-FC dated 30 August 2009.

Yours faithfully


(H.C. Chaudhary)
Director

Copy to:-

1. Prime Minister's Office (*Kind attn.*: Shri Santosh D. Vaidya, Director).
2. Secretary, Ministry of Mines, Government of India, Shastri Bhawan, New Delhi.
3. Secretary, Ministry of Coal, Government of India, Shastri Bhawan, New Delhi.
4. Secretary, Ministry of Petroleum and Natural Gas, Government of India, Shastri Bhawan, New Delhi.
5. Principal Chief Conservator of Forests, all State/UT Governments.
6. Nodal Officer, the Forest (Conservation) Act, 1980, all State/UT Governments.
7. All Regional Offices, Ministry of Environment, Forests and Climate Change (MoEFCC), Government of India (GoI).
8. Joint Secretary in-charge, Impact Assessment Division, MoEFCC, GoI.
9. All Assistant Inspector General of Forests/ Directors in the Forest Conservation Division, MoEFCC, GoI.
10. Director, Regional Offices, Headquarters Division, MoEFCC, GoI.
11. Sr. Director (Technical), NIC, MoEF with a request to place a copy of the letter on website of this Ministry.
12. Sr. PPS to the Secretary, Ministry of Environment, Forests and Climate Change.
13. Sr. PPS to the Director General of Forests & Special Secretary, MoEFCC, GoI.
14. Sr. PPS to the Addl. Director General of Forests (Forest Conservation), MoEFCC, GoI.
15. PS to the Inspector General of Forests (Forest Conservation), MoEFCC, GoI.
16. Guard File.


(H.C. Chaudhary)
Director

PROFORMA FOR VERIFICATION OF DEPOSITS IN COMPENSATORY AFFORESTATION FUND

1.	Name of Office	Bhubaneswar
2.	State/District/Forest Division to which the proposal relates	Odisha/ Keonjhar/ Keonjhar Forest Division
3.	Name of User Agency, nature of proposal	M/s Odisha Mining Corporation Limited (A Govt. of Odisha Undertaking),
4.	Nature and category of proposal	Mining
5.	Proposal number	(FP/OR/MRL/16/2014) Dalki Iron & Manganese Ore Mines
6.	Extent of forest area involved	7.94 Hectare
7.	Whether original or extension	Original
8.	If extension of lease, please clarify if proposal involves additional forest area and if so, specify	NA
9.	Date of 1 st Stage clearance	NA.
10.	Extent of CAMPA charges, head wise viz.:	
	(a) Compensatory Afforestation	Rs. 34,06,600/- (Rs. 25,75,900/- + Rs. 7,16,900/- + Rs. 1,13,800/-)
	(b) Additional Compensatory Afforestation	Nil
	(c) Penal Compensatory Afforestation	Nil
	(d) Catchment Area Treatment	Nil
	(e) Wildlife Management Plan	
	i) Site Specific Wildlife Conservation Plan	Nil
	ii) Regional Wildlife Management Plan	Nil
	(f) Additional charges for diversion of area failing under notified/protected areas	Nil
	(g) Net Present Value	NPV- Rs. 18,09,26,910/- (Rs. 8,39,70,500/- + Rs. 9,69,56,410/-) and Interest on belated payment of NPV Rs. 1,67,349/-
	(h) Any other charges/levies (Please specify)	
	i) Penal NPV	Nil
	ii) Safety Zone	Nil
	iii) 1.5 times Safety Zone	Nil
	iv) Scheme on mitigative measures to minimize soil erosion and choking of streams	Nil
	v) Scheme on gap planting and SMC measures	Nil
	vi) Scheme on planting adequate drought hardy plant species and showing of seeds to arrest soil erosion	Nil
	Total	Rs. 18,43,33,510/-
11.	Whether payment made through challan or otherwise. In case of online payment, details of	Nil

	challan.						
12.	Details of deposits						
Sl No.	Type of deposit {NPV/CA/ IWMP/ Others (specify)}	Whether by RTGS/DD/ NEFT (Specify)	UTR/ DD No.	Amount deposited (Rs.)	Date of deposit	Name of Bank from which amount transferred to account of CAF	Bank Account of CAF managed by CAMPA in which fund deposited
i	NPV	Demand draft	083747	Rs. 8,39,70,500/-	15.06.2006		Compensatory Afforestation Fund (CAF), Orissa, Account No. CA-1585.
		Demand draft	650882	Rs. 9,69,56,410/-	23.07.2010	State Bank of India, Bhubaneswar Main Branch (Code No. 00041)	Compensatory Afforestation Fund (CAF), Orissa, Account No. CA-1585, Corporation Bank, Lodhi Road, New Delhi.
ii	Interest on belated payment of NPV	RTGS	ANDBN140675946 42	Rs. 1,67,349/-	07.03.2014	A/c. No. 105911011000001 of Andhra Bank, OMC Campus Branch, Bhubaneswar	CAMPA A/c No. 344902010105428, Union Bank of India, Sundar Nagar, New Delhi-110003.
iii	Compensatory Afforestation	Online payment	ANDBH183051149 53	Rs.25,75,900/-	01.11.2018	A/c. No. 105911011000001 of Andhra Bank, OMC Campus Branch, Bhubaneswar	A/c No. 150827316000195 of Corporation Bank, Lodhi Complex Brach, Block-11, CGO Complex Phase-I, Lodhi Road, New Delhi-110003
			ANDBH192532543 30	Rs. 7,16,900/-	10.09.2019	A/c. No. 105911011000001 of Andhra Bank, OMC Campus Branch, Bhubaneswar	A/c No. 150827316000470 of Corporation Bank, Lodhi Complex Brach, Block-11, CGO Complex Phase-I, Lodhi Road, New Delhi-110003
			ANDBN202446697 31	Rs. 1,13,800/-	04.03.2020	A/c. No. 105911011000001 of Andhra Bank, OMC Campus Branch, Bhubaneswar	A/c No. 150827316000583 of Corporation Bank, Lodhi Complex Brach, Block-11, CGO Complex Phase-I, Lodhi Road, New Delhi-110003

Divisional Forest Officer
Keonjhar Forest Division

Principal Chief Conservator of Forests (Nodal)
O/o the PCCF, Odisha