

Date: 15/07/2020

To,
The Divisional Forest Officer,
Jaintia Hills Territorial Division,
Jowai, Meghalaya.

Sub: Submission of Compliance Report of the conditions stipulated in the "In-Principal Approval / Stage-I Forest Clearance" for Forest diversion proposal of 10.055 Ha (original 14.138 Ha) of deemed private forest land for construction of an Approach Road and Residential Colony development at Umsoo-Mootang, East Jaintia Hills District, Meghalaya by Dalmia Cement (Bharat) Limited (formerly known as Adhunik Cement Limited).

Ref: i. JH/ ACL/ 2016-17/102/Pt.V/A/382-383/ dated 11th July 2019.
ii. No.3- MG C 042/2016-SHI-217-18 dated 25th April 2019.

Dear Sir,

With reference to the subject cited above, Please find enclosed herewith the Compliance Report, along with the Annexures and documents mentioned therein, towards the conditions stipulated in the "In-Principal Approval / Stage-I Forest Clearance" accorded by the Central Government vide above referred letters of MoEF&CC and your esteem good-self office for your kind consideration and necessary action.

Therefore, you are requested to kindly do the needful for grant of Final Forest Clearance under the Forest (Conservation) Act, 1980 for the above mentioned project and obliged.

Thanking you.

Yours Sincerely,

for Dalmia Cement (Bharat) Limited


Authorised Signatory

Enclosed: Compliance Report along with its Annexures – 5 Sets.

Copy to:

- 1) The Chief Conservator of Forest & Nodal Officer (FC Act), Meghalaya, O/o the PCCF & HoFF, Sylvan House, Shillong, – for kind information and necessary action.



Dalmia Cement (Bharat) Limited

Umsoo Mootang, Vill - Thangskai, P.O. Lumshnong, Distt. East Jaintia Hills, Meghalaya, Pin-793210, India
t 91 9612901824/9612895625/9612904432, w www.dalmiacement.com, CIN : U65191TN1996PLC035963
Registered Office : Dalmiapuram, Dist. Tiruchirapalli, Tamil Nadu-621 651, India
A Dalmia Bharat Group company, www.dalmiabharat.com

DALMIA CEMENT (BHARAT) LIMITED

Compliance Report of the conditions of In-Principal Approval/ Stage-I Forest Clearance of 10.055 Ha of deemed private forest land for construction of Approach Road and Residential Colony development at Umsoo-Mootang, East Jaintia Hills District, Meghalaya in favour of Dalmia Cement (Bharat) Limited vide MoEF&CC's letter No. 3-MG C 042/2016-SHI /217-18 dated 25th April 2019.

Srl No.	Conditions	Compliance Status
(i)	The User Agency shall transfer the cost of Compensatory Afforestation identified over 10.055 Ha in non forest land in Mualhoi, East Jaintia Hills District to the Adhoc CAMPAs through e-payment and inform this office through the State Forest Department.	The User Agency has transferred the cost of Compensatory Afforestation amount Rs. 26,01,513/- required for 10.055 Ha non forest land in Mualhoi Village, East Jaintia Hills District to the Adhoc CAMPAs through e-payment. Copy of the e challan is enclosed as Annexure -I .
(ii)	The State Govt shall charge the Net Present Value of the forest land diverted under this proposal from the User Agency as per the Judgement of the Hon'ble Supreme Court of India dated 28.03.2008 & 09.05.2008 in IA No. 566 in WP (C) No.202/1995 and as per the guideline issued by this Ministry vide letter No.5-3/2001-FC dated 05.02.2009 in this regard.	User Agency has deposited the Net Present Value of Rs. 94,41,646/- against the forest land diverted. The NPV amount has been calculated as per the Judgement of the Hon'ble Supreme Court of India dated 28.03.2008 & 09.05.2008 in IA No. 566 in WP (C) No.202/1995 and the guideline issued by this Ministry vide letter No.5-3/2001-FC dated 05.02.2009 in this regard.
(iii)	The concerned Divisional Forest Officer shall prepare the scheme for raising avenue plantation on both side of the road and the cost for which shall be borne by the User Agency. A copy of the scheme shall be submitted to Regional Office, Shillong.	Scheme for raising avenue plantation on both side of the road has been prepared by the forest department and amount required for it to be borne by the User Agency.
(iv)	All the above funds received from the User Agency under the project shall be transferred to the Adhoc CAMPAs Fund (CAF) in New SB Account No 520101263743604 of Corporation Bank, CGO Complex, Phase-I, Lodhi Road, New Delhi-110 003.	All the above funds received from the User Agency has been transferred to Adhoc CAMPAs through online. Copy of the payment Challan enclosed as Annexure -I .
(v)	The User Agency shall bear and deposit the amount of the cost of demarcation of the land proposed for diversion directly to the concerned Divisional Forest Officer. The concerned Divisional Forest Officer shall demarcate the land proposed for diversion on the ground by erecting at least 4' high cement-concrete pillars duly numbered, forward and backward bearing and distance from pillar to pillar written on the pillars and DGPS co-ordinates to be inscribed on the pillars. The competent authority shall verify and issue a certificate to this effect. Photographs showing permanent boundary pillars with GPS co-ordinates to be submitted.	The User Agency has agreed to bear the cost of demarcation of the land proposed for diversion.
(vi)	The charges for felling, logging and transportation of project affected trees should be collected from the User Agency at the rates approved by the State Govt and deposited with the DFO concerned for utilization immediately following the diversion of forest land.	An amount of Rs. 3,86,723/- for felling, logging and transportation of project affected trees and other miscellaneous charges of Rs. 38,673/- has been paid by the User Agency at the rates approved by the State Govt and deposited with DFO concerned.
(vii)	The certificates for the payment in respect to Sl.No. (v) and (vi) shall be furnished to this office by the User Agency.	Agreed to furnish the certificate for the payment in respect to Sl. No. (v) and (vi) above.
(viii)	Use of forest land after 2013 onwards (i.e. after identification of deemed forest land by the JIT) without prior approval of Central Government amounts to violation of Forest (Conservation) Act, 1980 and accordingly penal provisions on account of violation of the Act shall be levied in accordance with the guidelines dated 29th January 2018.	User agency agrees not to violate Forest (Conservation) Act 1980.

(ix)	The JIT with regards to Adhunik Cement Limited, has assessed an area of 49.28 ha, out of 247.697 ha, as forest land. The State Government shall ensure that no non-forest activity is undertaken in the remaining 39.22 ha of forest without the approval of Central Government under FC Act, in case the same has not been obtained so far.	The User Agency agrees to Comply the condition.
(x)	There shall be no additional felling of tree for any further non-forestry purpose in the proposed area without forest clearance under Forest (Conservation) Act, 1980.	The User Agency agrees to Comply the condition.
(xi)	The revised proposal for diversion of 10.055 ha (original 14.138 ha) of deemed forest land be uploaded on Ministry's website in consultation with NIC, Delhi by State Govt as the reduced area (10.055 ha) is part of original proposed area (14.138 ha-online).	Agreed to Comply the condition.
(xii)	The non-forest land identified for compensatory afforestation shall be transferred and mutated in favour of State Forest Department. Thereafter, the same should be declared as RF/PF under the India Forest Act, 1927 as per Ministry's letter No. 8-84/2002-FC dated 3.02.2004.	The non-forest land identified for compensatory afforestation has been transferred and registered in favour of the State Forest Department. A copy of the transfer order and registered deed is enclosed as Annexure -II.
(xiii)	The User Agency shall obtain Environment Clearance as per the project provisions of the Environment (Protection) Act, 1986, if required under the said Act.	Environment Clearance is not applicable for this project.
(xiv)	No labour camp shall be established on the forest land.	User agency agrees that no labour camp shall be established on the forest land.
(xv)	The felling of trees on the forest land being diverted shall be reduced to the bare minimum and the trees should be felled under strict supervision of State Forest Department Forest.	Agreed to Comply the condition.
(xvi)	The User Agency will have to obtain the Forest (Conservation) Act, 1980 clearance for stone, river sand, river boulders in forest land, if necessary.	Agreed to Comply the condition.
(xvii)	Sufficient quantity of firewood, preferably the alternate fuel, shall be provided by the User Agency to the labourers after purchasing the same from the State Forest Department or the Forest development Corporation or any other legal source of alternate fuel.	Agreed to Comply the condition.
(xviii)	The State Government shall ensure that the User agency, provide proper drainage, retaining wall and stabilization of side slope.	Agreed to Comply the condition.
(xix)	The forest land shall not be used for any purpose other than that specified in the proposal and under no circumstances be transferred to any other Agency, Department or Person.	Agreed to Comply the condition.
(xx)	The lay out plan of the proposal shall not be changed without the prior approval of the Central Government.	Agreed to Comply the condition.
(xxi)	As per Ministry's letter No. 11-30/96-FC(Pt) dt. 14.9.2001, if the compliance of stipulated conditions is awaited from the State Govt for more than 5 (five) years, the in-principle approval would summarily be revoked considering that the User Agency is no longer interested in the project.	Agreed to Comply the condition.
(xxii)	All other clearance/NOCs under different applicable rules/regulations/local laws and under Forest Dwellers (Recognition of Forest Rights) Act, 2006 as required vide MoEF, New Delhi guideline No. 11-9/1998-FC(pt) dated 03.08.2009 shall be complied with.	Agreed to Comply the condition.

for DALMIA CEMENT (BHARAT) LIMITED

Authorized Signatory

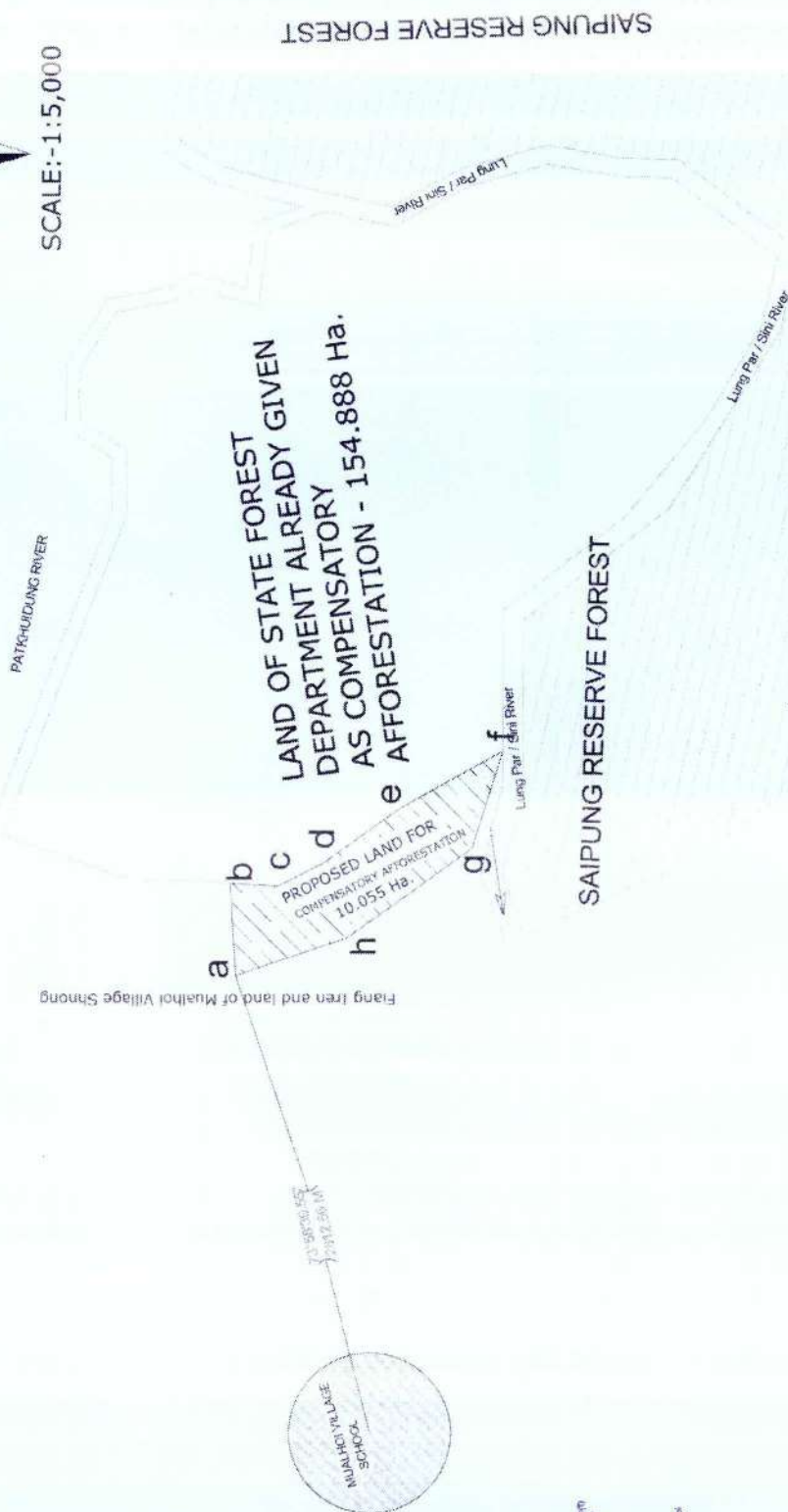
AGENCY COPY	
NEFT/RTGS CHALLAN for AG-HOC CAMPA	
Date: 22-04-2020	
Agency Name:	Ashank Cement Ltd
Application No.	KT10974999
NEFT/RTGS File No.	2-MQ C 043/2016-5H
Location:	MEGHALAYA
Address:	Umsok Mochang Village Thangskai, P.O. Lumsinong Jaintia Hills
Amount in Rs)	12043158/-
Amount in Words: One Crore Twenty Lakh Four Thousand Three Hundred One Hundred and Fifty-Eight Rupees Only	
NEFT/RTGS to be made as per following details:	
Beneficiary Name:	MEGHALAYA CAMPA
IFSC Code:	CCRP0000371
Pay to Account No.	150776110974999 Valid only for this challan amount
Bank Name & Address:	Corporation Bank Lodhi Complex Branch, Block 11, CGO Complex, Phase I, Lodhi Road, New Delhi-110003
<ul style="list-style-type: none"> This Challan is strictly to be used for making payment to CAMPA by NEFT/RTGS only This challan is valid only for seven days. 	

BANK COPY	
NEFT/RTGS CHALLAN for AG-HOC CAMPA	
Date: 25-06-2020	
Agency Name:	Ashank Cement Ltd
Application No.	KT10974999
NEFT/RTGS File No.	3-MQ C 042/2016-5H
Location:	MEGHALAYA
Address:	Umsok Mochang Village Thangskai, P.O. Lumsinong Jaintia Hills
Amount in Rs)	32043158/-
Amount in Words: One Crore Twenty Lakh Four Thousand Three Hundred One Hundred and Fifty-Eight Rupees Only	
NEFT/RTGS to be made as per following details:	
Beneficiary Name:	MEGHALAYA CAMPA
IFSC Code:	CCRP0000371
Pay to Account No.	150776110974999 Valid only for this challan amount
Bank Name & Address:	Corporation Bank Lodhi Complex Branch, Block 11, CGO Complex, Phase I, Lodhi Road, New Delhi-110003
<ul style="list-style-type: none"> This Challan is strictly to be used for making payment to CAMPA by NEFT/RTGS only This challan is valid only for seven days. 	

After making successful payment, User Agencies may send a line of confirmation through
Email: helpdeskcampa@corpbank.co.in

SR2NR UTR 52020062300126513

SCALE:-1:5,000



S.N	DESCRIPTION	LATITUDE	LONGITUDE	S.N	DESCRIPTION	DISTANCE (M)	BEARING
01	E	25°17' 40.7"	92°43' 48.9"	01	Mushkin Survey Trip A	251.56	252° 25' 45"
02	b	25°17' 40.3"	92°43' 57.3"	02	FTQ B	190.2	262° 13' 01"
03	c	25°17' 46.2"	92°43' 07.3"	03	FTQ C	150.57	182° 18' 13.6"
04	d	25°17' 42.1"	92°43' 56.2"	04	FTQ D	172.76	182° 49' 3.02"
05	e	25°17' 33.7"	92°43' 05.2"	05	FTQ A	193.04	148° 39' 0.46"
06	f	25°17' 25.1"	92°43' 57.7"	06	FTQ E	203.87	152° 44' 15.71"
07	g	25°17' 25.1"	92°43' 56.7"	07	FTQ G	230.22	158° 13' 29.91"
08	h	25°17' 38.1"	92°43' 48.3"	08	FTQ N	323.26	154° 0' 14.36"
09				09	FTQ F	211.25	153° 25' 30.01"

TRUECOPY

GOVERNMENT OF MEGHALAYA
OFFICE OF THE DIVISIONAL FOREST OFFICER,
JAINTIA HILLS TERRITORIAL DIVISION: JOWAI.

No. JH/ACL/2018-19/102/Pt. VI/B/2400

Dated- Jowai, the 11th March, 2020.

From: The Divisional Forest Officer,
Jaintia Hills Territorial Division, Jowai.

To: ✓ The Sub-Registrar,
Registration Branch,
East Jaintia Hills District, Khliehriat.

Sub: *Registration of Deed of Transfer of 10.05 ha at pat Khui Mual of Maulhoi village, East Jaintia Hills District compensated by the Dalmia Cement (Bharat) Ltd. for Compensatory Afforestation in lieu of land diverted for construction of Approach Road and residential Colony at Umsoo Mootang- Reg.*


Madam,

With reference to the subject cited above and as instructed by the Chief Conservator of Forests (FC Act) cum Nodal Officer (FC Act 1980) vide Memo No. MFG. 16/50/Adhunik (14.138 ha/20460 dated- January, 2020, I am to request you to kindly register the "Deed of Transfer" between the undersigned and M/s Dalmia Cement (formally known as Adhunik Cement Ltd) at Thangskai village, East Jaintia Hills under your jurisdiction. It may be mentioned that the land in question is a Compensatory Afforestation land located at Pat Khui Mual of Maulhoi village, Saipung, East Jaintia Hills to be transferred to the Forest Department in lieu of 10.05 ha of deemed private forest land proposed for construction of Approach Road and Residential Colony by the user agency under the provision of Forest Conservation Act, 1980.

This is for your kind information and necessary action.

Encl: Deed of Lease.

Yours faithfully,


Divisional Forest Officer,
Jaintia Hills Territorial Division, Jowai.


No.MFG.16/50/Adhunik/14.138 Ha/20460 Dated Shillong, the 13¹⁵ January, 2020.

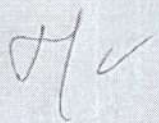
To,
The Divisional Forest Officer,
Jaintia Hills (T) Division, Jowai.

Sub: i) Proposal for diversion of 10.055 ha (original 14.138 ha) of deemed private forest land for construction of an Approach Road & Residential Colony Development at Umsoo-Mootang, Jaintia Hills District, Meghalaya by Dalmia Cement (Bharat) Limited (formerly known as Adhunik Cement Limited).
ii) Handing over of 10.055 ha of land at Pat Khui Mual of Mualhoi village for Compensatory Afforestation to Forest Department.

Enclosed herewith is a copy of letter No. FOR.54/2016/543, dated 16.12.2019 alongwith enclosure received from the Secretary to the Government of Meghalaya, Forests & Environment Department which is self-explanatory. You are directed to complete the handing and taking over of the land at the earliest.

Encl: As stated above.


Nodal Officer,
FC Act, 1980,
Meghalaya, Shillong.



12/12

**GOVERNMENT OF MEGHALAYA
FORESTS AND ENVIRONMENT DEPARTMENT**

Genl
11/12
23/12

No.FOR.54/2016/543

Dated Shillong, the 16th December, 2019.

From : Dr. Manjunatha C, IFS.,
Secretary to the Govt. of Meghalaya,
Forests and Environment Department.

To ✓
The Principal Chief Conservator of Forests & HoFF,
Meghalaya, Shillong.

Subject: (i) Proposal for diversion of 10.055 ha.(original 14.138 ha.) of deemed Private forest land for construction of an approach road and residential colony development at Umsoo-Mootang Jaintia Hills District, Meghalaya by M/s. Adhunik Cement Limited.

(ii) Handing over of 10.055 ha. of Land at Pat Khui Mual of Mualhoi Village for Compensatory Afforestation to Forest Department.

Sir,

I am directed to enclose herewith a copy of letter No.RDS.73/2019/35 dated 4th November, 2019 which is self-explanatory and to request you to kindly refer to condition No (xii) of the Ministry of Environment, Forest and Climate Change, North Eastern Regional Office, Shillong letter No.3-MGC 042/2016-SHI-217-18 dated 25th April, 2019 to take steps to complete handing over proposed 10.055 hectare of non-forest land identified for Compensatory Afforestation at Pat Khui Mual of Mualhoi Village as Reserve Forest and notify as Reserve Forest once the land is formally handed over to the Department.

Yours faithfully,

Secretary to the Govt. of Meghalaya,
Forests and Environment Department.

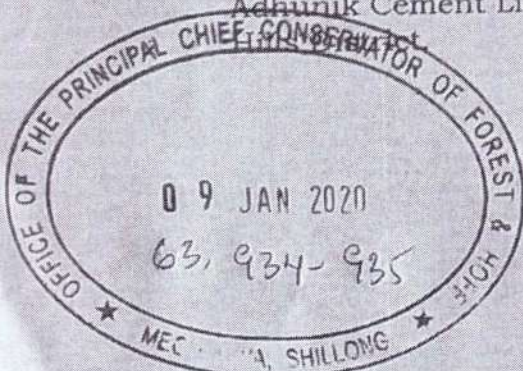
Memo.No.FOR.54/2016/543-A Dated Shillong, the 16th December, 2019.

Copy to :-

1. The Additional PCCF(C), Govt. of India, Ministry of Environment, Forest and Climate Change, North Eastern Regional Office, Law-U-Sib, Lumbatngen near MTC Workshop, Shillong-21.
2. The Joint Secretary, Revenue and Disaster Management Department, Meghalaya, Shillong.
3. The Director, Dalmia Cement (Bharat) Limited (formerly known as M/s. Adhunik Cement Limited), Elaka Narpuh, Thangskai Village, East Jaintia

By order etc.,

Secretary to the Govt. of Meghalaya,
Forests and Environment Department.



No.RDS.73/2019/35

Dated Shillong, the 4th November, 2019

From: Smti I. Mawlong, MCS.,
Joint Secretary to the Govt. of Meghalaya,
Revenue and Disaster Management Department.

To, The Deputy Commissioner,
East Jaintia Hills District,
Khliehriat.

Subject: Handing over of 10.055 hectare of land at Pat Khui Mual of Mualhoi village, for Compensatory Afforestation to Forest Department.

Reference: No. EJH/REV.261/2019/21, dt.25-10-2019..

Sir,

With reference to your letter cited above, I am directed to convey the approval of the Government for handing over of 10.055 hectare of land by Dalmia Cement (Bharat) Limited for Compensatory Afforestation to the State Forest Department.

Yours faithfully,

Joint Secretary to the Govt. of Meghalaya,
Revenue and Disaster Management Department.

Memo No.RDS.73/2019/35-A,

Dated Shillong, the 4th November, 2019.

Copy for information to :-

1. The Conservator of Forest (C) Govt. of India, Ministry of Environment, Forest and Climate Change, NER Office, Law-U-Sib Lumbatngen near MTC Workshop Shillong-21.
- ✓ 2. The Joint Secretary to the Govt. of Meghalaya, Forest & Environment Department.
3. Director, Dalmia Cement (Bharat) Limited, Elaka Narpuh, Thangskai Village, East Jaintia Hills.


By Order etc.,

Oh
Joint Secretary to the Govt. of Meghalaya,
Revenue and Disaster Management Department.

d/asstt supdt

9JK
13/11/19

FTS -136527/19



DEED OF TRANSFER OF LAND



This deed made this day the of March, 2020 between Dalmia Cement (Bharat) Limited having its registered at Dalmiapuram, Tiruchirapalli, Tamil Nadu - 621651 represented by Shri Mathew Karisserikal Abraham duly authorized by the Board of Directors of the Company herein after called and referred as the First Party and the Forest and Environment Department, Government of Meghalaya represented by the Divisional Forest Officer, Jaintia Hills Territorial Division, Jowai, Meghalaya herein after called and referred as the Second Party.

TRUE COPY

Dist - Registrar
12/3/20

Whereas the First Party is the absolute owner of a parcel of land measuring an area of 10.055 hectare, situated at Pat Khui Mual in Mualhoi village, Elaka Saipung, East Jaintia Hills District in Meghalaya which was duly registered at the office of the Sub Registrar on 23rd Day of December 2019 and more particularly described in the schedule given below, near to Saipung Reserve Forest of the State Government of Meghalaya having valid, right and title over the said land and Whereas the First Party is in the business of Manufacturing of Cement in the State of Meghalaya has identified an area measuring 10.055 Ha., a deemed forest area at Umsoo Mootang in Thangskai

For, Dalmia Cement (Bharat) Ltd.
Authorized Signatory

Presented for registration at
11/30/09 on the 12 day
Of 12/30/09
Shri/ Smt. Narayan Keshav Lal
Son/ Daughter of Shri/ Smt.
Shri/ Smt. Dalmia
At present of Shri/ Smt.
Thana 4/5 District 2/3
By Caste N. K. Lal by profession
Chandani
Dist. Registrar
13/3/09

Executive Admitted/ Refused By
Shri/ Smt. Narayan Lal
Son/ Daughter of Shri/ Smt. Shri/ Smt. Dalmia
Shri/ Smt. Dalmia
Profession Business
Who is identified by Shri/ Smt. N. K. Lal
N. K. Lal
Son/ Daughter of Shri/ Smt. A. N. Lal
By caste Chandani by profession
Chandani
Dist. Registrar
13/3/20

Divisional Forest Officer (T)
Janta Hills Division

The Receipt of Persons NIL as
Consideration (or in part of payment
Of the consideration) is admitted by
the Shri/ Smt.

Dist. Registrar
13/3/20

Admissible under Act - XVI of
1908 Correctly stamped, Exempted
From stamp duty under Indian stamp
Act Schedule
No. NIL Fees paid
Rupees NIL
Dist - Registrar
13/3



Village, East Jaintia Hills District, Meghalaya for construction of approach road and residential colony purpose. The Ministry of Environment, Forest & Climate Change, Government of India has granted "In Principle Approval" vide letter no.3-MG C 042/2016-SHI 217-18 dtd. 25.04.2019 for diversion of this 10.055 Ha. of land falling in Umkiang Range, Jowai Territorial Division, Jowai, Meghalaya for the 10.055 ha. approach Road & Colony provided that Dalmia Cement (Bharat) Limited shall handover and mutate 10.055 Ha. of non forest land identified at Pat Khui Mual in village Mualhoi, Elaka Saipung, East Jaintia Hills District of Meghalaya in favour of State Forest Department, Government of Meghalaya.

Whereas the First Party has identified and acquired land measuring 10.055 Ha., near to Saipung Reserve Forest of the State Government of Meghalaya to be handed over to the State Forest Department, Government of Meghalaya, for the purpose of Compensatory afforestation as per the Forest Conservation Act, 1980 against the deemed forest land of 10.055 Ha. diverted for construction approach road and residential colony at Umsoo Mootang in Thangskai Village, East Jaintia Hills District,



Now this agreement witnesses as follows:-


That the First Party agrees to transfer 10.055 Ha. of area free from all encumbrances more particularly and specifically described in the schedule mentioned below to the Second Party.

That the transfer of the said land by the First Party to the Second Party shall be in perpetuity and the Second Party shall be entitled to have and hold the said land without any interference from the First Party or through his employee, agent or anybody whosoever working under him or under his authority or anybody for the purpose of Compensatory afforestation against acquisition of 10.055 Ha. of forest land for the purpose of construction approach road and residential colony at Thangskai Village in East Jaintia Hills District.

That the First Party hereby conveys its consent to the Second Party and to the Deputy Commissioner, East Jaintia Hills for getting the said land mutated in favour of the Second Party i.e. the State Forest Department, Meghalaya in the Government records.

That the First Party has handed over the peaceful and uninterrupted possession of 10.055 Ha. of aforesaid Compensatory land to the Second Party.

That the First Party shall strictly adhere to the terms and conditions stipulated above and the First Party if at fault shall be liable according to law.



In witness whereof the parties hereto have signed this deed at Khlichriat in presence of the witnesses on the date and year first above mentioned.

Schedule

North :	Patkhui Dong
TRUE COPY	Land of State Forest Department
South :	Lung Par / Sini River
Dist - Registrar :	Hang Inren

Schedule of Boundaries:-

NORTH: From the Pillar.No. 1 *i.e* the point **a** at N25°17'46.7" E92°43'46.9" proceed east ward along the land of Patkhui Dong to the pillar No 2 *i.e* the point **b** at N25°17'49.3" E92°43'57.3" in the land of the Forest Department. The length of the boundary (Northern side) from the point **a to b** is about 196.2 metres.

EAST: From the Pillar No. 2 *i.e* the point **b** at N25°17'49.3" E92°43'57.3" proceed south ward along the boundary of the land belong to the Forest Department to the pillar No 3 *i.e* the point **c** at N25°17'46.2" E92°43'57.0". The distance from the point b to c is 101.67 metres. From the pillar.No. 3 proceed further south ward along the boundary of the land belongs to Forest Department to the pillar No.4 *i.e* the point **d** at N25°17'42.6" E92°43'56.2". The distance from the point **c to d** is 103.76 metre and proceeds south ward to the pillar No 5 *i.e* the point **e** at N25°17'36.7" E 92°43'56.2". The distance from the point **d to e** is 192.65 metres. From the point **e** proceeds south ward up to the point **f** (Angle post) at

भारत

INDIA NON JUDICIAL



N25°17'29.1" E 92°43'57.7" in the Lung par /sini river (wah khyriam) at distance of 285.87 metre. The total length of the boundary (Eastern side) is about 683.95 metres.

SOUTH: From the point f (Angle post) at N25°17'29.1" E 92°43'57.7" in the Lung par /sini river proceed along the natural boundary to the point g (Angle post) at N25°17'29.1" E 92°43'56.2" in the Lung par /sini river. The length of the boundary (Southern side) from the point f to g is about 236.93 metres.

TRUE COPY

WEST: From the point g (Angle post) at N25°17'29.1" E 92°43'56.2" in the Lung par /sini river proceeds north ward along Fiang Iren and the land of the moulhoi village, to the point h at N 25°17'39.1" E 92°43'49.8". The distance from g to h of about 125.25 metres. From the pillar No.6 i.e point h proceed north ward to the Pillar 1 i.e the point a at N25°17'46.7" E 92°43'46.9" at Patkhui Dong in the north. The distance from the point h to point a is 247.4 metres. The total length of the boundary (Western side) is about 570.65 meter.

Witnesses:

1.

First Party

2.

Second Party

Assistant Conservator of Forests (P)
Jaintia Hills Division
Jowai

Joint Forest Officer (T)
Jaintia Hills Division

आयकर विभाग
INCOME TAX DEPARTMENT



भारत सरकार
GOVT. OF INDIA

K A MATHEW

ABRAHAM

30/05/1961

Permanent Account Number

AEUPM1174R

Signature



03092016

यदि कार्ड के खोने/पाने पर कृपया सूचित करें/सीटार्न:
आयकर पेन सेवा इकाई, एन एस डी एल
5 वीं मंजिला, मंत्री स्टर्लिंग,
प्लॉट नं. 344, सर्वे नं. 997/8,
मॉडल कॉलोनी, दंड बंगला चौक के पास,
पुणे - 411 016.

If this card is lost / someone's lost card is found,
please inform / return to :

Income Tax PAN Services Unit, NSDL
5th Floor, Mantri Sterling,
Plot No. 344, Survey No. 997/8,
Model Colony, Near Deep Bungalow Chowk,
Pune - 411 016.

Tel: 011-2701 8080, 2701 8081
e-mail: paninfo@nsdl.com



TRUE COPY

Dist - Registrar

13/3/20

GOVERNMENT OF MEGHALAYA
DEPARTMENT OF FOREST & ENVIRONMENT



SHRI R NAINAMALAI, IFS
DEPUTY CONSERVATOR OF FORESTS

SIGNATURE OF CARD HOLDER

No : 522/2018

Valid Upto : 31.12.2020

IF THIS CARD IS LOST / FOUND KINDLY INFORM / RETURN TO
O/o PRINCIPAL CHIEF CONSERVATOR OF FORESTS & HoFF,
"SYLVAN HOUSE"
LOWER LACHAUMIERE,
MEGHALAYA - 793 001,
☎ : 0364 - 2220414



Card Holder's Information:

Date of Birth : 16.10.1974

Blood Group : B+

Conservator of Forests, HQ



TRUE COPY

10/11/20
13/31/20



ELECTION COMMISSION OF INDIA

IDENTITY CARD DWN0700419



Name : DINGA NGAITE

Father's Name : K. NGAITE

Sex : M

Age as on 1.1.2012 : 57

IDENTITY CARD DWN0700419

Address : 17 MOULHOI(Saipung Sirdarship)
Town/Vill. - MOULHOI
District - JAINTHIA HILLS Pin 793200

Signature
Electoral Registration Officer

For 5-SUTNGA-SAIPUNG Assembly Constituency

Place : JAINTHIA HILLS
Date : 24.07.2012



TRUE COPY

13/3/2012



NAME : SUNGA THIEITE

FATHER'S NAME : R. THIEITE

SEX : MALE
DATE OF BIRTH/AGE : 54
ADDRESS : 2, MOULHOI, MOULHOI,
EAST JANTIA HILLS, 793200

[Signature]

Date : 27/03/2014 Electoral Registration
Officer.
AC No & Name : 5-SUTNGA-SAIPUNG
Part No & Name : 29-THURUK

नोट / Note

1. इस कार्ड को धारण करने मात्र से यह कोई गारंटी नहीं है कि आप वर्तमान निर्वाचक नामावली में पंजीकृत हैं। कृपया अपना नाम प्रत्येक चुनाव से पहले वर्तमान नामावली में जाँचें।

More possession of this card is no guarantee that you are elector in the current electoral roll. Please check your name in the current electoral roll before every election.

2. इस कार्ड से दुर्लभित/अनधिकृत को निर्वाचक नामावली में पंजीकरण के अभाव अन्य किसी भी विधि से आयु के प्रमाण के रूप में नहीं माना जाएगा।

Date of Birth mentioned in this Card shall not be treated as proof of age / D.O.B. for any purpose other than registration in electoral roll.



TRUE COPY

[Signature]
13/3/20