



GUJARAT GAS

No. GGL/DNH GA/FCA/Diversion_0.9756 ha/Formal Approval/2018

Date: 12/01/2018

To,
Chief Conservator of Forests,
Nodal Office,
Secretarial,
Dadra and Nagar Haveli,
Silvassa.

Sub.: Diversion of 0.9756 ha. of Protected Forest Land for laying of Natural Gas Pipeline parallel & across to Roads / Canal side strip plantation declared as Protected Forest in Naroli & Surrounding Area of Dadra and Nagar Haveli (U/T) in favour of Gujarat Gas Limited - **Compliance of In-principle approval and request for Formal Approval.**

Ref.: (1) Proposal letter no. GGL/DNH GA/PNG_Network/FCA/Per/2016 dated 10.05.2015
(2) In-principle approval letter no. 7-5/3-FD/567/64 dated 30.11.2017.

Respected Sir,

We sincerely thank you for your kind support and co-operation for granting In-principle approval against Diversion of 0.9756 ha. Protected Forest land for laying Natural Gas Pipeline parallel & across to various Roads/Canals declared as Protected Forest in favour of Gujarat Gas Limited, Ahmedabad for DNH GA PNG Gas Distribution Network.

As per the In-principle approval cum demand letter it has been informed to deposit the amount of Rs. 28,52,576/- (Rupees Twenty Eight Lakhs Fifty Two Thousand Five Hundred & Seventy Six Only) towards Compensatory Afforestation and Net Present Value (NPV) and also informed that the formal order will be issued after compliance of the conditions mentioned in the In-principle approval. We have complied the same for your kind consideration and the compliance are as following.

Sl. No.	Conditions of In-principle Approval Letter	Compliance of GGL
i.	The legal status of the forest land shall remain unchanged i.e. shall remain Reserve / Protected / Village / other types of forests / forest as the case may be.	Agreed
ii.	No felling of tree shall be involved in the implementation of the proposal.	Agreed
iii.	The maximum size of the trench shall not be more than 2.00 meter depth and 1.00 meter width	Agreed
iv.	The pipeline shall be along the road within existing right of way not falling in National parks and Wildlife sanctuaries.	Agreed

GUJARAT GAS LIMITED (A GSPC Group Company – Government of Gujarat Undertaking) (Formerly known as GSPC Distribution Networks Limited)

Corporate Office : 2, Shanti Sadan Society, Near Parimal Garden, Ellisbridge, Ahmedabad - 380 006, Gujarat, India.

Tel.: +91-79-26462980, 26460095 **Fax :** +91-79-26466249

Registered Office : Block No. 15, 3rd Floor, Udyog Bhavan, Sector-11, Gandhinagar - 382 011, Gujarat, India.

Website : www.gujaratgas.com, www.gspcgroup.com **CIN :** L40200GJ2012SGC069118



9th Floor, Avdhesh House, Opp. Shri Govind Gurudwara, S. G. Highway, Ahmedabad - 380 054, Gujarat, India. **Tel.:** +91-79-66737400 **Fax :** +91-79-66737456

v.	Compensatory afforestation shall be taken up by the Forest Department at the cost of the user agency and the same shall be maintained for 10 years. Only indigenous forest tree species shall be used for such plantations. Trees, if planted on the diverted area, will not be felled without the permission of the State Forest Department.	Agreed
vi.	The User agency shall pay the Net Present Value (NPV) of the diverted forest land at the rates stipulated by the Ministry of Environment and Forests from time to time.	Agreed
vii.	Additional amount of the NPV of the diverted forest land if any, becoming due after finalization of the same by the Hon'ble Supreme Court of India on receipt of the report from the Expert committee shall be charged by the State Government from the User Agency. The User Agency shall furnish an undertaking to this effect.	Gujarat Gas Ltd is ready to pay additional amount of the NPV of diverted forest land, if any becoming due after finalization and the undertaking for the same is submitting herewith.
viii.	The User Agency shall seek permission from local Forest Department for carrying out any maintenance;	Agreed
ix.	The User Agency shall be responsible for any loss to the flora / fauna in the surroundings and therefore, shall take all possible measures to conserve the same.	Agreed
x.	The User Agency shall obtain the Environmental Clearance before issue the formal order.	Not applicable
xi.	All statutory provisions under various Acts, Rule there under and guidelines applicable to this project shall be strictly adhered to.	Agreed
xii.	All the fund received from the User Agency under the project shall be transferred to the Ad-hoc Compensatory afforestation Fund Management & Planning Agency (CAMPA)	Agreed
xiii.	The forest land shall not be used for any purpose other than that specified in the proposal.	Agreed
xiv.	The user agency has to pay Rs.9,16,088/- towards Net Present Value of land and Rs.19,36,488/- towards Compensatory Afforestation including maintenance for 10 years.	We wish to inform that, confirmation of demand notes towards NPV & CA through web portal obtained (generating challan on dated 03.01.2018) the total payment of Rs.28,52,576/- (C.A amount of Rs.19,36,488/- and NPV amount of Rs.9,16,088/-) has been transferred to Ad-hoc CAMPA account no. 1506519918995612 (DADAR NAGARAM CAMPA) on dtd. 10.01.2018 through NEFT/RTGS vide transaction




		reference no. N010180450865361 . The confirmation of payment deposition & payment transaction acknowledgement slip generated through E-portal is attached herewith for your ready reference & needful action.
--	--	--

Hope above compliance are in order to you.

Considering above facts we request you to kindly do the needful for issuing formal approval at the earliest possible please.

Thanking You,

Yours sincerely,


Vipul Patel
Sr. Officer (ROU)

Encl.: As above


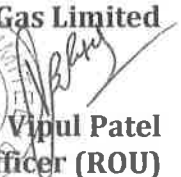
Copy to: **Dy. Conservator of Forest (T), Forest Division, Dadra & Nagar Haveli, Silvassa** – for your kind information.

UNDERTAKING (NPV)

Gujarat Gas Limited, Ahmedabad is willing to pay additional Net Present Value (NPV) for the 0.9756 Hect. of land to be diverted for the said non forestry purpose as per the Hon. Supreme Court's order Dt. 12.11.2002.

The revision of rate of NPV is under consideration of the expert committee appointed by the Hon. Supreme Court. Therefore the user agency mentioned above, also undertake to pay the difference if any in case of upward revision of the NPV.

For Gujarat Gas Limited

 
Vipul Patel
Sr. Officer (ROU)

PAYMENT ADVICE
GUJARAT GAS LTD0033
AHMADBAD
AHMADBAD

Beneficiary's Name :DADAR NAGARAM CAMPA

Beneficiary's Code :501399

Beneficiary's Address :

Client Ref No :0.9756 HA NAROLI

Date :10/01/2018

Bank Reference No :N010180450865361

We have initiated a credit to the Account Number 1506519918995612 for the amount of Rs.2852576 through NEFT for the below mentioned details.

IFC Code :CORP0000633

Micr Code :

Beneficiary Bank Name :CORPORATION BANK

Beneficiary Brn Name :BANGALORE

Payment Details 1 :

Payment Details 2 :

Payment Details 3 :

Payment Details 4 :

Payment Details 5 :

Payment Details 6 :

Payment Details 7 :

This is Computer generated advice. Does not require any signature.

AGENCY COPY**NEFT / RTGS CHALLAN for Ad-HOC CAMPA**

Date : 03-01-2018

Agency Name.	GUJARAT GAS LIMITED
Application No.	19918995612
Location.	DADAR NAGARAM
Address.	301-304 3rd Floor IT Tower-1 Infocity GandhinGandhinagar
Amount(in Rs)	2852576/-

Amount in Words :Twenty-Eight Lakh Fifty-Two Thousand Five Hundred and Seventy-Six Rupees Only

NEFT/RTGS to be made as per following details;

Beneficiary Name:	DADAR NAGARAM CAMPA
IFSC Code:	CORP0000633
Pay to Account No.	1506519918995612
Bank Name & Address:	Corporation Bank FCS Bangalore, * Note : The proceeds of the payment will be credited to the respective CAMPA State Account.

- This Challan is strictly to be used for making payment to CAMPA by NEFT/RTGS only

BANK COPY**NEFT / RTGS CHALLAN for Ad-HOC CAMPA**

Date : 03-01-2018

Agency Name.	GUJARAT GAS LIMITED
Application No.	19918995612
Location.	DADAR NAGARAM
Address:	301-304 3rd Floor IT Tower-1 Infocity Gandhin Gandhinagar
Amount(in Rs)	2852576/-

Amount in Words :Twenty-Eight Lakh Fifty-Two Thousand Five Hundred and Seventy-Six Rupees Only

NEFT/RTGS to be made as per following details;

Beneficiary Name:	DADAR NAGARAM CAMPA
IFSC Code:	CORP0000633
Pay to Account No.	1506519918995612
Bank Name & Address:	Corporation Bank FCS Bangalore, * Note : The proceeds of the payment will be credited to the respective CAMPA State Account.

- This Challan is strictly to be used for making payment to CAMPA by NEFT/RTGS only

After making successful payment, User Agencies may send a line of confirmation through Email: helpdeskcampa@corpbank.co.in



No. 7-5/3-FD/567/64
Administration of
Dadra & Nagar Haveli,
Department of Environment,
Forests and Wildlife,
Secretariat, Silvassa.

Dated: 30.11.2017.

To,

Shri Vipul Patel,
Senior Officer (ROU),
Gujarat Gas Limited,
301-304, 3rd Floor,
IT Tower - 1, Infocity,
Gandhinagar - 382 009.

Subject : Proposal from Gujarat Gas Limited for diversion of 0.9756 ha Protected Forest land of laying of underground Natural Gas Pipeline in village Naroli of Dadra & Nagar Haveli, in favour of Gujarat Gas Limited, Gandhinagar

Reference :

- i) Ministry of Environment & Forests letter No. 11-9/98-FC dated 16.10.2000.
- ii) Ministry of Environment & Forests letter No. 11-9/98-FC dated 31.10.2001.
- iii) Ministry of Environment & Forests letter No. 11-9/98-FC dated 23.12.2002.
- iv) Ministry of Environment & Forests letter No. 11-9/98-FC dated 19.09.2003.
- v) Ministry of Environment & Forests letter No. 11-9/98-FC dated 21.11.2005.
- vi) Ministry of Environment & Forests letter No. 11-9/98-FC dated 08.04.2009.
- vii) Ministry of Environment & Forests letter No. 11-09/98-FC dated 07.11.2014.
- viii) Ministry of Environment & Forests letter No. 11-09/98-FC dated 07.09.2015.

Sir,

As per the powers conferred under reference above by the Ministry of Environment and Forests, New Delhi the request of the Gujarat Gas Limited, Gandhinagar, Gujarat for diversion of 0.9756 ha. of Protected Forest land for laying of underground Natural Gas Pipeline in Naroli Panchayat in the U.T. of Dadra & Nagar Haveli is considered and in-principle approval is accorded subject to the following conditions:-

- i) The legal status of the forest land shall remain unchanged i.e. shall remain Protected forest.
- ii) No felling of tree shall be involved in the implementation of the proposal.
- iii) The maximum size of the trench shall not be more than 2.00 meter depth and 1.00 meter width.
- iv) The pipeline shall be along the road within existing right of way not falling in National parks and Wildlife sanctuaries.
- v) Compensatory Afforestation shall be taken up by the Forest Department at the cost of the user agency and the same shall be maintained for 10 years. Only indigenous/nature forest tree species shall be used for such plantations. Trees, if planted on the diverted area, will not be felled without the permission of the State Forest department.

....2/-

*M/S Secy
R. M. S.
6/11/17*

- vi The User agency shall pay the Net Present Value (NPV) of the diverted forest land at the rates stipulated by the Ministry of Environment and Forests from time to time.
- vii Additional amount of the NPV of the diverted forest land if any, becoming due after finalization of the same by the Hon'ble Supreme Court of India on receipt of the report from the Expert committee, shall be charged by the State Government from the User Agency. The User Agency shall furnish an undertaking to this effect.
- viii The User agency shall seek permission from Forest Department, Dadra & Nagar Haveli for carrying out any maintenance;
- ix The User agency shall be responsible for any loss to the flora / fauna in the surroundings and therefore, shall take all possible measures to conserve the same.
- x The User Agency shall obtain the Environmental Clearance before issue the formal order, if applicable.
- xi All statutory provisions under various Acts, Rule there under and guidelines applicable to this project shall be strictly adhered to.
- xii The User Agency shall transfer the fund to the Ad-hoc Compensatory Afforestation Fund Management & Planning Agency (CAMPA) in Saving Bank Account NO.SB01025204 (Compensatory Afforestation Fund(CAF) Dadra & Nagar Haveli) in Corporation Bank, Lodhi Complex, New Delhi-110003.
- xiii The forest land shall not be used for any purpose other than that specified in the proposal.
- xiv The user agency has to pay ₹.9,16,088/- towards Net Present Value of land and ₹.19,36,488/- towards Compensatory Afforestation including maintenance for 10 years.

You are therefore, requested to deposit an amount of ₹.28,52,576/- (Rupees Twenty Eight Lakh, Fifty Two Thousand, Five Hundred and Seventy Six only) in favour of Compensatory Afforestation Fund (CAF) Dadra & Nagar Haveli through RTGS/NEFT mode in the below mentioned account and copy of the proof/evidence may be submitted to this office :-

**Corporation Bank,
Lodhi Complex Branch, New Delhi
Account No.SB01025204
RTGS/IFSC No.CORP000371.**

The formal order for diversion of forest land to User Agency will be issued after above conditions are complied. In no case the work shall be started without a formal order from this office.

Yours faithfully


**Chief Conservator of Forests/ Nodal Officer
Dadra & Nagar Haveli
Silvassa**

Copy to :

- (1) The Addl. Principal Chief Conservator of Forests(C), Ministry of Environment, Forests and Climate Change, Western Regional Office, Kendriya Paryavaran Bhawan, Link Road No.3, E-5 Area Colony, Bhopal-462016(M.P.).
- (2) The Deputy Conservator of Forest(T), Dadra & Nagar Haveli, Silvassa for information and necessary action.

From: monitoring-fc@nic.in [mailto:monitoring-fc@nic.in]

Sent: Tuesday, May 03, 2016 5:53 PM

To: Vipul Patel <Vipul.Patel@GUJARATGAS.com>

Cc: monitoring-fc@nic.in

Subject: Email Alert From System Administrator of Online Submission and Monitoring of Forests Clearances Proposal (OSMFCP) portal

A proposal seeking prior approval of Central Government under the Forest (Conservation) Act 1980, as per the details given below, has been examined by the Nodal Officer, Forest (conservation) Act, 1980, Government of Dadra & Nagar Haveli and has been found to be complete in all respect.

1. **Proposal No.** : FP/DN/Others/18995/2016
2. **Proposal Name** : Dadra & Nagar Haveli PNG Network
3. **Category of the Proposal** : Others
4. **Date of Submission** : 18/04/2016
5. **Name of the Applicant with Contact Details**

Name : Vipul
Mobile No. : 9925237529
State : Gujarat
District : Gandhinagar
Pincode : 382009

6. **Area Applied (ha.)** : 0.9756

Please provide duly signed hard copy of the above proposal along with all necessary enclosures to the office of the each concerned Divisional Forest Officer and the District Collector and upload a copy of the acknowledgement slip(s) (single pdf file) as per the format given below, obtained from each of the above authorities, on portal of this Ministry for further processing of the above proposal.

(System Administrator)

Acknowledgement Slip


Dispatch Clerk
Office of the C.S.F.,
D. & N. H., Silvassa



GUJARAT GAS

No.: GGL/DNH/PNG_Network/FCA/Per/2016

Date: 18.04.2016

To,
Dy. Conservator of Forests,
Territorial Division,
Van Bhavan,
(Dadra and Nagar Haveli)
Silvassa

Sub.: Gujarat Gas Limited: **Diversion of 0.9756 Hectare Forest land for laying pipeline parallel & across to Roads and Canals side strip plantation declared as Protected Forest in Dadra and Nagar Haveli (U/T)**

Dear Sir,

Gujarat Gas Limited (GGL) is the company owned by the Government of Gujarat engaged in process to set up Piped Natural Gas (PNG) distribution network in all major Cities, District/Taluka Headquarters in entire Gujarat State. PNG is an eco-friendly gas and an alternative of Kerosene /LPG.

Gujarat Gas Limited is in process to set up gas distribution network in the entire South Gujarat Region. Wherein we have already connected Major Cities like Navsari, Gandevi, Chikhli, Vapi, Valsad, Umargam, Bhilad & Sarigam for domestic & commercial use only. Now we are in process to connect other cities and surrounding areas of Dadra & Nagar Haveli (U/T). The proposed pipeline will be laid in the space available alongside the roads at a depth of at least 1.2 meter below the finished ground level. Company shall follow all the best standards of safety as prevailing in Gas distribution industries.

Details of pipeline laying parallel & across to SH, various Roads & Canal which has been declared as Protected Forest are furnished in **Anneuxure-A**.

For laying purpose 0.4 mtr. width of forest strip is proposed for the pipeline parallel & across to various roads like National Highway, State Highway, Asphalted Roads & Canals in Dadra and Nagar Haveli. With this provision of 0.4 mtr width and 24390 mtr. Length is required for parallel to State Highway / Asphalted Roads.

Total 0.9756 Hect. of area is required in protected forest for pipeline laying parallel & across to the State Highway, Asphalted Roads and Canals at various locations in Dadra and Nagar Haveli (U/T). It is stated here that the road side strip forest through which the pipeline across to the road is taken in such a way that minimum tree cutting is involved. For other areas, which are not been declared as protected forests, a separate proposal is being submitted for seeking permission for cutting of trees if any, obstructing the pipeline route.

GUJARAT GAS LIMITED (A Group Company of GSPC – Government of Gujarat Undertaking) (Formerly known as GSPC Distribution Networks Limited)

Corporate Office : 2, Shanti Sadan Society, Near Parimal Garden, Ellisbridge, Ahmedabad - 380 006, Gujarat, India.

Tel.: +91-79-26462980, 26460095 **Fax :** +91-79-26466249

Registered Office : Block No. 15, 3rd Floor, Udyog Bhavan, Sector-11, Gandhinagar - 382 011, Gujarat, India.

Website : www.gujaratgas.com, www.gspcgroup.com **CIN :** L40200GJ20125GCO69118



The forestlands as identified by us are included in the application. However, if any area is left out, the same may please be included. The route map of above said parallel and crossing Gas Distribution Network is enclosed herewith for your reference.

It will be worthy to state here that the pipeline will be laid 1.2 mtr. below ground level, the upper lands will be open for normal movement. During laying of pipeline no trees will be cut in the route. Accordingly the following formats are attached as per the procedure.

1. Annexure – A having details of pipeline laying parallel & across to roads en-route.
2. Route Map with pipeline marked along the Road.
3. Form – A for seeking prior approval under section-2.
4. Undertaking for NPV.
5. Undertaking for Compensatory Afforestation.


Necessary application, along with Annexure in six sets is submitting herewith for perusal and recommendation to grant permission to lay the pipeline. We are willing to pay compensation for compensatory afforestation and also Net Present Value (NPV), etc as per rules and given undertaking as required.


M/s. Secon Pvt. Ltd., having their regional office at 3rd floor, Satyam Complex, Chhani, Vadodara, 390 002, Phone/Fax No. 0265-6630700/6538177 have been retained as bonafide consultant by us in connection with ROU and statutory clearance work for said project. They would provide further information and clarifications as required. They would also accompany authorities for field inspection.

Hope you will be kind enough to take the appropriate action for the act of which we shall be grateful to you.

Incase you need any further information please feel free to contact us.

Thanking you,

Yours faithfully,

Vipul Patel
Sr. Officer (ROU)



Encl.: As above

Copy to: SECON Private Limited, 3rd Floor, Satyam Complex, Chhani, Vadodara – 390002, Gujarat

Statement showing the details of laying pipeline parallel & across to various roads & canals declared as Protected Forest in Dadra and Nagar Haveli (U/T)

Sl. No.	Particular	GGL Pipeline length / Chainage in Km	Location	Remarks	ROU in Mtr.		Area in Hect.
					Length	Width	
1	Pipeline laying parallel to State Highway - 185 (Bhilad - Naroli - Silvassa Road) at Length = 450 mtrs.	L=0/450	Near Village Athal		450	0.4	0.0180
2	State Highway - 185 (Bhilad - Naroli - Silvassa Road) crossing	--	Near Village Naroli		10 X 2	0.4	0.0008
3	Canal crossing	--	Near Village Naroli		10 X 2	0.4	0.0008
4	State Highway - 185 (Bhilad - Naroli - Silvassa Road) crossing	--	Near Village Naroli		10 X 2	0.4	0.0008
5	Pipeline laying parallel to Athal - Kachhigam - Borigam Road for length of 700 mtr. and crossing at 1 location	L=0/700	Near Village Naroli	Naroli Village Connectivity	720	0.4	0.0288
6	Athal - Kachhigam - Borigam Road crossing	--	Near Village Naroli		10 X 2	0.4	0.0008
7	Athal - Karadpada Road crossing	--	Near Village Naroli		10 X 2	0.4	0.0008
8	Pipeline laying parallel to Athal - Karadpada Road for length of 280 mtr.	L=0/280	Near Village Naroli		280	0.4	0.0008
9							
10	Pipeline laying parallel to State Highway - 185 (Bhilad - Silvassa Road) for length of 3000 mtr.	L=3/000	Near Village Dhapsa	Naroli Village Connectivity	3000	0.4	0.1200
11	Dhapsa Village Internal Road crossing	--	Near Village Dhapsa		10 X 2	0.4	0.0008
12	Borigam Village Main Road crossing	--	Near Village Dhapsa		10 X 2	0.4	0.0008
13	Pipeline laying parallel to Borigam Village Main Road for length of 1600 mtr.	L=1/600	Near Village Dhapsa	Borigam Village Connectivity	1600	0.4	0.0640
14	Borigam Village Main Road crossing	--	Near Village Dhapsa		10 X 2	0.4	0.0008
15	Borigam Village Main Road crossing	--	Near Village Dhapsa		10 X 2	0.4	0.0008
16	Pipeline laying parallel to State Highway - 185 (Bhilad to Silvassa Road) for length 880 mtr.	L=0/880	Near Village Dhapsa	Naroli Village Connectivity	880	0.4	0.0352
17	State Highway - 185 (Bhilad - Silvassa Road) crossing	--	Near Village Naroli		10 X 2	0.4	0.0008
18	Koliwad Main Road crossing	--	Near Village Naroli		10 X 2	0.4	0.0008
19	Pipeline laying parallel to Naroli Anklas Main Road for length 1892 mtr.	L=1/892	Near Village Naroli	Naroli Anklas Road Connectivity	1892	0.4	0.0757
20	Koliwad Internal Road crossing	--	Near Village Naroli		10 X 2	0.4	0.0008
21	Anklas Main Road crossing	--	Near Village Naroli		10 X 2	0.4	0.0008
22	Pipeline laying parallel to Naroli Anklas Main Road for length 1892 mtr.	L=1/892	Near Village Naroli		1892	0.4	0.0757
23	Pipeline laying parallel to Naroli Internal Road for length 580 mtr.	L=0/580	Near Village Naroli		580	0.4	0.0232
24	Naroli Internal Road crossing	--	Near Village Naroli		10 X 2	0.4	0.0008



25	Naroli Internal Road crossing	--	Near Village Naroli	Naroli Anklas Road Connectivity	10 X 2	0.4	0.0008
26	Naroli Internal Road crossing	--	Near Village Naroli	Naroli Anklas Road Connectivity	10 X 2	0.4	0.0008
27	Naroli Internal Road crossing	--	Near Village Naroli		10 X 2	0.4	0.0008
28	Naroli Internal Road crossing	--	Near Village Naroli		10 X 2	0.4	0.0008
29	Canal crossing	--	Near Village Naroli		10 X 2	0.4	0.0008
30	Pipeline laying parallel to Naroli Internal Road for length 860 mtr.	L=0/860	Near Village Naroli	Naroli Internal Road Connectivity	860	0.4	0.0344
31	Naroli internal Road crossing	--	Near Village Naroli		10 X 2	0.4	0.0008
32	Pipeline laying parallel to Naroli Internal Road for length 450 mtr.	L=0/450	Near Village Naroli	Naroli Village Internal Road Connectivity	450	0.4	0.0180
33	Naroli Internal Road crossing	--	Near Village Naroli		10 X 2	0.4	0.0008
34	Pipeline laying parallel to Naroli Internal Road for length 578 mtr.	L=0/578	Near Village Naroli		578	0.4	0.0231
35	Pipeline laying parallel to Koliwad Main Road for length 1720 mtr	L=1/1720	Near Village Naroli	Koliwad Village Connectivity	1720	0.4	0.0688
36	Koliwad Village Main Road crossing	--	Near Village Koliwad		10 X 2	0.4	0.0008
37	Pipeline laying parallel to Koliwad Main Road for length 550 mtr	L=0/550	Near Village Naroli	Naroli Village Connectivity	550	0.4	0.0220
38	Dhapsa Village Internal Road crossing	--	Near Village Dhapsa		10 X 2	0.4	0.0008
39	Dhapsa Village Internal Road crossing	--	Near Village Dhapsa		10 X 2	0.4	0.0008
40	Dhapsa Village Internal Road crossing	--	Near Village Dhapsa		10 X 2	0.4	0.0008
41	Dhapsa Village Internal Road crossing	--	Near Village Dhapsa		10 X 2	0.4	0.0008
42	Dhapsa Village Internal Road crossing	--	Near Village Dhapsa		10 X 2	0.4	0.0008
43	Dhapsa Village Internal Road crossing	--	Near Village Dhapsa		10 X 2	0.4	0.0008
44	Dhapsa Village Internal Road crossing	--	Near Village Dhapsa		10 X 2	0.4	0.0008
45	Pipeline laying parallel to Dhapsa village Internal Road for length 3447 mtr.	L=3/447	Near Village Dhapsa	Dhapsa Village Connectivity	3447	0.4	0.1379
46	Dhapsa Village internal Road crossing at 15 locations	--	Near Village Dhapsa		15 X 10 X 2	0.4	0.0150
47	Koliwad Village Main Road Crossing	--	Near Village Dhapsa	Naroli Village Connectivity	10 X 2	0.4	0.0008
48	Koliwad Village Main Road Crossing	--	Near Village Dhapsa		10 X 2	0.4	0.0008
49	Pipeline laying parallel to Koliwad Main Road for length 1200 mt.	L=1/200	Near Village Naroli	Koliwad Village Connectivity	1200	0.4	0.0480
50	Koliwad Village Main Road crossing	--	Near Village Naroli		10 X 2	0.4	0.0008
51	Koliwad Village Main Road crossing	--	Near Village Koliwada		10 X 2	0.4	0.0008
52	Koliwad Village Road crossing	--	Near Village Koliwada	Koliwad Village Connectivity	10 X 2	0.4	0.0008
53	Naroli Village Main Road crossing	--	Near Village Koliwada		10 X 2	0.4	0.0008
54	Naroli Village Main Road crossing	--	Near Village Koliwada		10 X 2	0.4	0.0008
55	Naroli Village Internal Road crossing	--	Near Village Koliwada		10 X 2	0.4	0.0008
56	Naroli Village Internal Road crossing	--	Near Village Koliwada		10 X 2	0.4	0.0008
57	Pipeline laying parallel to Naroli Internal Road for length 360 mtr.	L=0/360	Near Village Koliwada		360	0.4	0.0144
58	Pipeline laying parallel to Naroli Internal Road for length 150 mtr.	L=0/150	Near Village Naroli	Naroli Village Internal Road	150	0.4	0.0060
59	Pipeline laying parallel to Naroli Internal Road for length 920 mtr.	L=0/920	Near Village Naroli		920	0.4	0.0368



60	Naroli Village Internal Road crossing		--	Near Village Naroli	Connectivity	10 X 2	0.4	0.0008					
61	Naroli Village Internal Road crossing		--	Near Village Naroli		10 X 2	0.4	0.0008					
62	Naroli Village Internal Road crossing		--	Near Village Naroli		10 X 2	0.4	0.0008					
63	Naroli Village Internal Road crossing		--	Near Village Naroli		10 X 2	0.4	0.0008					
64	Naroli Village Internal Road crossing		--	Near Village Naroli		10 X 2	0.4	0.0008					
65	Pipeline laying parallel to Naroli Internal Road for length 230 mtr.		L=0/230	Near Village Naroli	Naroli Village Internal Road Connectivity	230	0.4	0.0092					
66	Pipeline laying parallel to Naroli Internal Road for length 1080 mtr.		L=1/080	Near Village Naroli		1080	0.4	0.0432					
67	Pipeline laying parallel to Naroli Internal Road for length 150 mtr.		L=0/150	Near Village Naroli		150	0.4	0.0060					
68	Naroli Internal Road crossing		--	Near Village Naroli		10 X 2	0.4	0.0008					
69	Naroli Internal Road crossing		--	Near Village Naroli	Naroli Internal Road Connectivity	10 X 2	0.4	0.0008					
70	Pipeline laying parallel to Naroli Internal Road for length 100 mtr.		L=0/100	Near Village Naroli		100	0.4	0.0040					
71	Pipeline laying parallel to Naroli Internal Road for length 100 mtr.		L=0/100	Near Village Naroli		100	0.4	0.0040					
Total Area in Hectare (Approx.)													
0.9756													

For Gujarat Gas Limited



Vipul Patel
Sr. Officer (ROU)