

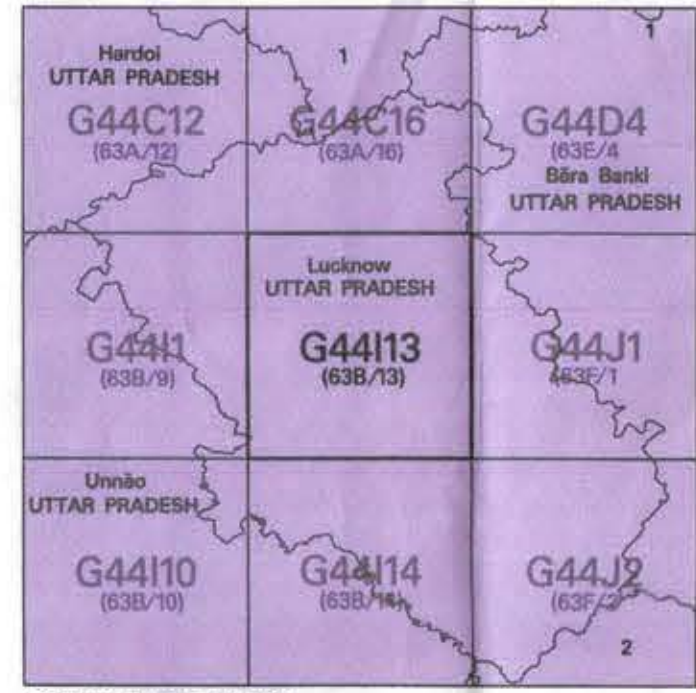


निर्गत के लिए नहीं NOT FOR EXPORT

OPEN SERIES MAP

No. G44I13

Scale 1:50,000



1 Sitapur, UTTAR PRADESH
2 Raebareilly, UTTAR PRADESH

PLOTTER PRINT

भारतीय सर्वेक्षण विभाग SURVEY OF INDIA

1st Edition 2012. Price : Rs.70/-

CONVENTIONAL SYMBOLS

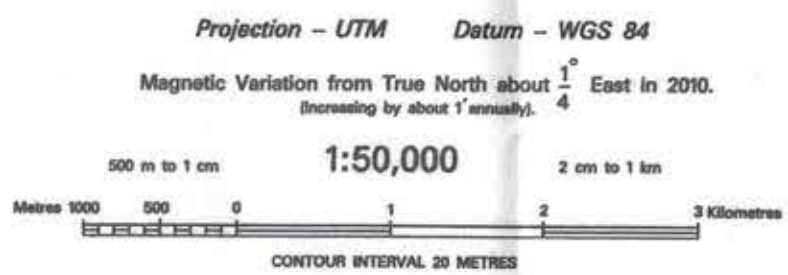
- Express Highway, with toll; with bridge; with distance stone
Road metalled; according to importance
Roads double cartways; according to importance
Unmetalled Road, Cart-track, Pack-track and pass, Foot-path
Streams; with track in bed; unmetalled. Canal
Dams; masonry or rock-filled; earthwork. Weir
River; dry with water channel; with island & rocks. Tidal river
Submerged rocks. Shoals, Swamps, Reeds
Wells; hand, unwell. Tube-well. Spring. Tanks; permanent; dry
Embankments; road or rail; tanks. Broken ground
Railways; other gauges; double; single with station; under construction
Railways; other gauges; double; single with distance stone; do.
Mineral line or tramway. Kin. Cutting with tunnel
Contours with sub-features. Rocky slopes. Cliffs
Sand features: (Red.) Dunes (Black.) Sand dunes (Blue.) Sand dunes
Towns or Villages: inhabited; deserted. Fort
Huts; permanent; temporary. Tower. Antiquities
Temples; Chhatra; Church; Mosque; Ghat; Tomb; Grave
Lighthouses; Lightships; Buoys; Sphares; Unlighted; Anchorage
Mines; View on traffic. Grass. Scrub
Palms; palm-trees; other. Plantain. Conifer. Bamboo. Other trees
Avees; cultivated; wooded. Surveyed tree
Boundary, International
Settlements; demarcated; undemarcated
district; subdivision; taluk or taluka; forest
Boundary, Pincus; surveyed; uncoloured; village situation
Height, triangulation; station; point; approximations
Benchmark; geodetic; tertiary; canal
Post office. Overhead tank
Rest houses or inspection bungalows. Circuit houses. Police station
Camping ground. Forest; reserved; protected
Special names; administrative; locality or tribal
Hospital. Dispensary. Veterinary hospital / Dispensary
Aerodrome. Helipad. Tourist site
Power line; with pylons surveyed; with poles unsurveyed

Legend Proposed Reserved Forest Land for CA Plantation

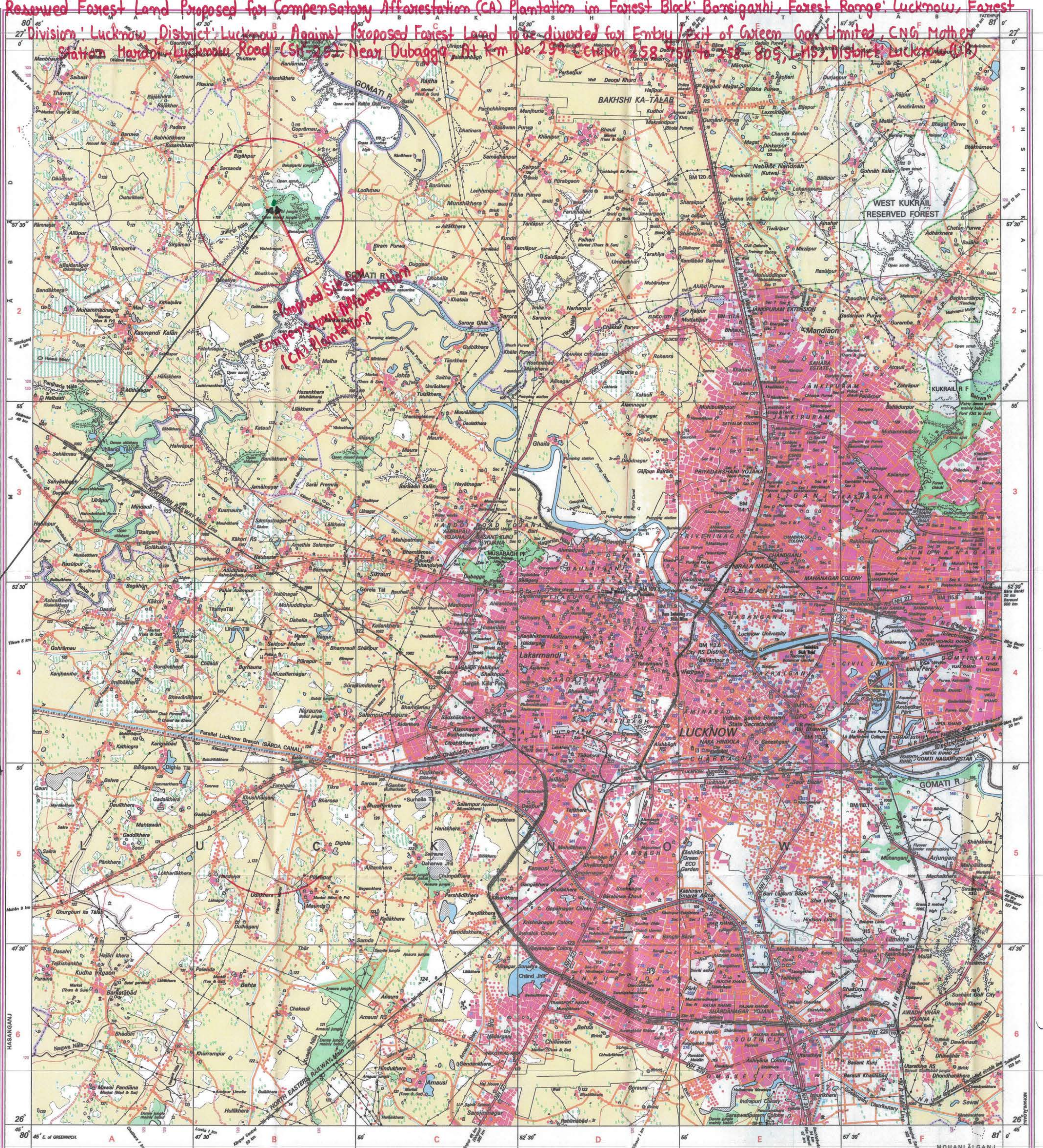
REFERENCES
NH 27 National Highway No. 27
City Railway
Dist. Distributary

NOTES
Height in m and above Indian mean sea level.
Contours are approximate.
A relative height, h, represents height, in metres, between the top and bottom of a steep slope.
The minimum slope recorded along the route, section, and control are shown in slope type, e.g., '2', whereas maximum numbers are shown in upright type, e.g., '5'.
Unmetalled roads and cart-tracks in this sheet are generally mettable in dry season. Permission to use these along roads is required from irrigation authorities.
Wells and Tube-wells are numerous throughout the sheet, only the important ones have been shown. Tanks shown dry, in this area usually contain water from July to December.

COMPILATION INDEX
A Modern Survey during 1975-76. Updated for major details and Administrative boundaries during 2012.



For further details about this map, please contact Director, East Uttar Pradesh Geo - Spatial Data Centre, Survey of India, B-2 Block, 2nd floor, PICUP Bhawan, Gomtinagar, Lucknow. Fax : 0522 - 2720740



Proposed Site for Compensatory Afforestation (CA) Plantation

उप प्रमाणित कराविकासी कबज

कबज वन प्रमाणित कराविकासी कबज