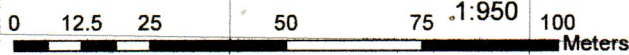
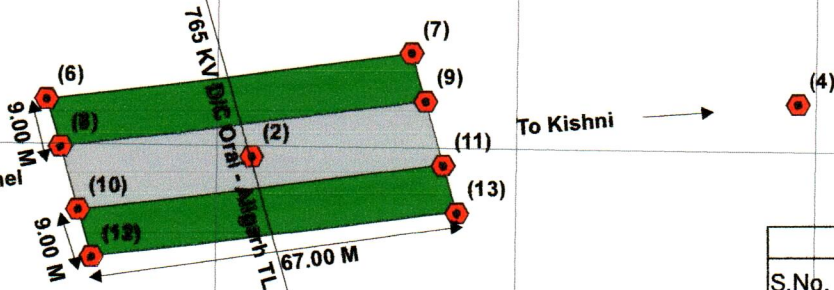


Georeferenced Map of Proposed Forest Land For Diversion For 765 KV D/C Orai - Aligarh Transmission Line On Karhel to Kishni Road Crossing



(3)
Tower No.117/1

R.K. Shukla
R. K. Shukla
Asst. GM (TL)
Power Grid, Orai



Legend

- GPS Coordinates
- Proposed Forest Land to be Diverted

GPS Coordinates		
S.No.	Longitude	Latitude
(1)	79°07'39.46"E	27°01'18.86"N
(2)	79°07'38.42"E	27°01'21.85"N
(3)	79°07'35.61"E	27°01'30.65"N
(4)	79°07'42.11"E	27°01'22.21"N
(5)	79°07'34.84"E	27°01'21.58"N
(6)	79°07'37.08"E	27°01'22.27"N
(7)	79°07'39.51"E	27°01'22.57"N
(8)	79°07'37.17"E	27°01'21.99"N
(9)	79°07'39.61"E	27°01'22.28"N
(10)	79°07'37.30"E	27°01'21.61"N
(11)	79°07'39.73"E	27°01'21.90"N
(12)	79°07'37.39"E	27°01'21.32"N

Tower No.117/0
(1)

**Georeferenced Map of Proposed Forest Land For Diversion For 765 KV D/C Orai - Allgarh
Transmission Line On SH - 83 Road Crossing**


For Official



Legend

- GPS Coordinates
- Proposed Forest Land to be Diverted
- Road

0 10 20 40 60 80
1:750
Meters



[Handwritten Signature]

R. K. Shukla
Asst. GM (TL)
Power Grid, Orai

GPS Coordinates	
S.No.	Longitude Latitude
(1)	78°59'07.75"E 27°08'41.17"
(2)	78°59'04.60"E 27°08'41.78"
(3)	78°58'58.10"E 27°08'43.14"
(4)	78°59'05.23"E 27°08'45.00"
(5)	78°59'04.01"E 27°08'38.6"
(6)	78°59'03.76"E 27°08'40.8"
(7)	78°59'04.10"E 27°08'43.00"
(8)	78°59'04.01"E 27°08'40.8"
(9)	78°59'04.34"E 27°08'42.99"
(10)	78°59'04.87"E 27°08'40.6"
(11)	78°59'05.20"E 27°08'42.8"
(12)	78°59'05.11"E 27°08'40.55"
(13)	78°59'05.45"E 27°08'42.77"