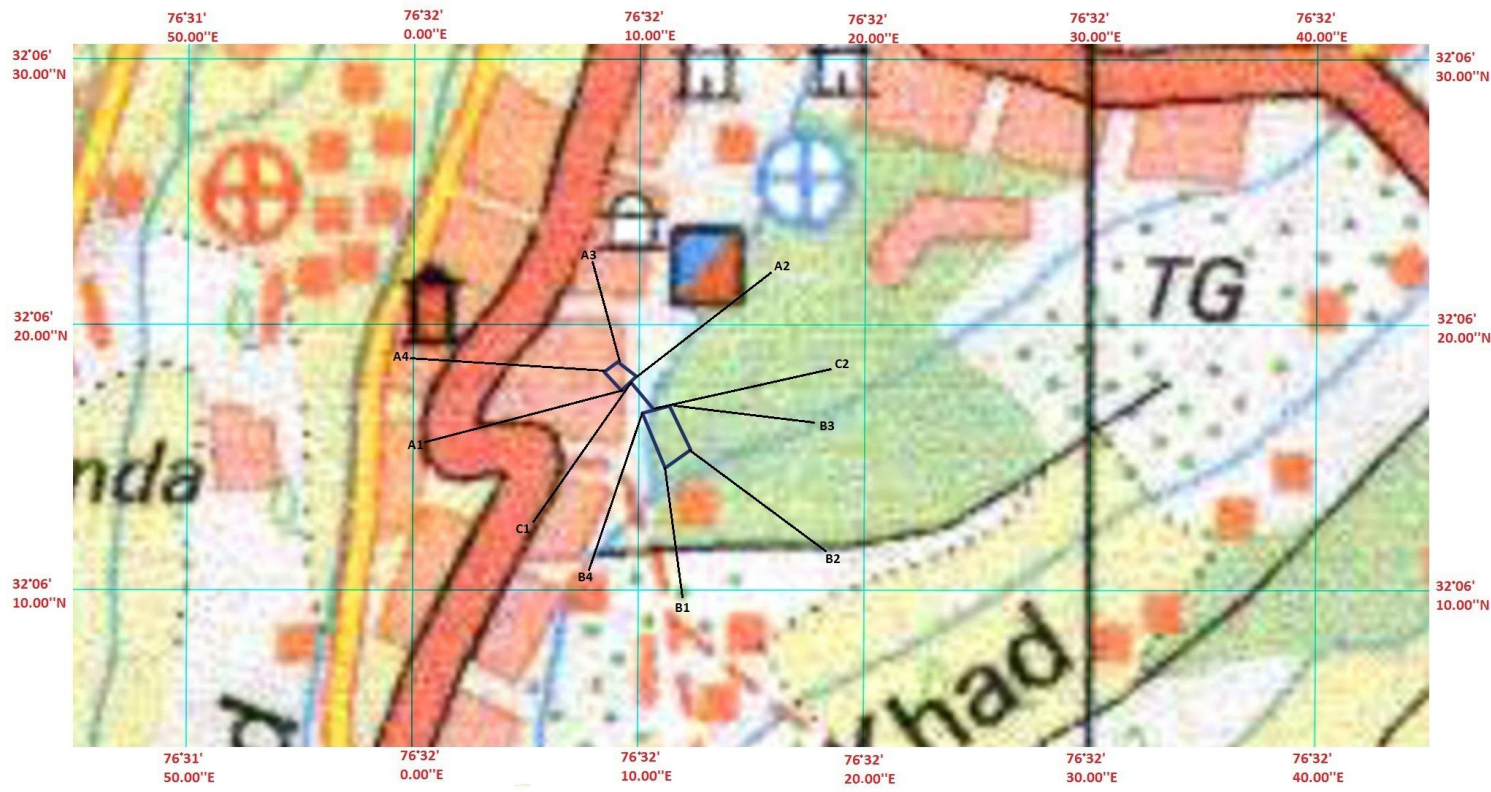
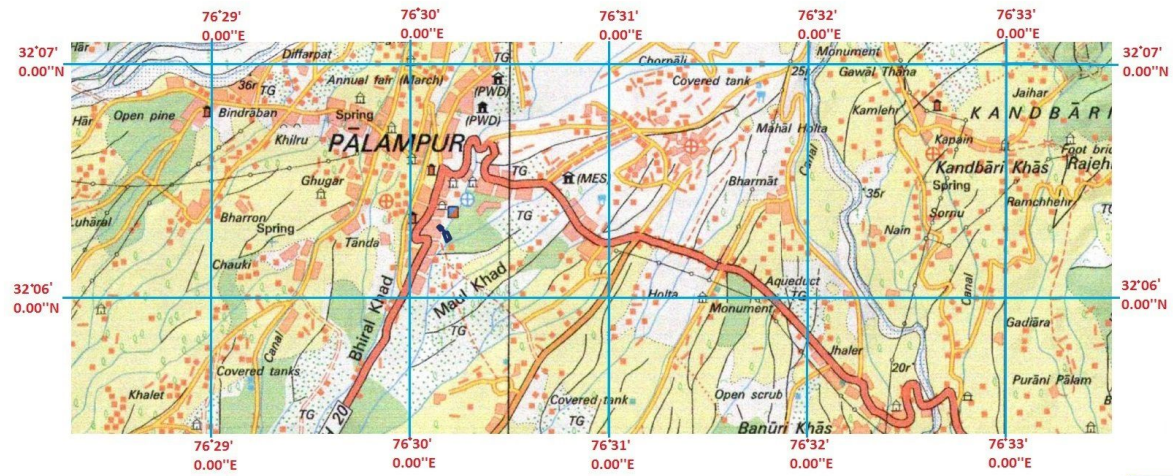



# GEO-REFERENCE MAP



SCALE: 1: 5000



SCALE: 1:50000



Sr.No.	Northing	Easting	Remarks
STORAGE TANK			
A1	32°6 ' 17.52"N	76°32 ' 9.22"E	PROPOSED LAND
A2	32°6 ' 18.05"N	76°32 ' 9.9"E	
A3	32°6 ' 18.6"N	76°32 ' 9.08"E	
A4	32°6 ' 18.23"N	76°32 ' 8.47"E	
SEWAGE TREATMENT PLANT			
B1	32°6 ' 14.58"N	76°32 ' 11.11"E	PROPOSED LAND
B2	32°6 ' 15.25"N	76°32 ' 12.26"E	
B3	32°6 ' 16.92"N	76°32 ' 11.35"E	
B4	32°6 ' 16.66"N	76°32 ' 10.14"E	
PIPE LINE			
C1	32°6 ' 17.84"N	76°32 ' 9.64"E	PROPOSED LAND
C2	32°6 ' 16.77"N	76°32 ' 10.66"E	

**Executive Engineer**  
Palampur Division  
HP & IPH Palampur

**Divisional Forest Officer,**  
Palampur Forest Division,  
PALAMPUR 176061 (H.P.)

Towns or Villages: inhabited, deserted, Fort	
Huts: permanent, temporary, Tower, Antiquities	
Temple, Chhatra, Church, Mosque, Idgh, Tomb, Graves	
Lighthouse, Lightship, Buoys: lighted, unlighted, Anchorage	
Mine, Vine on trellis, Grass, Scrub	
Palms, palmyra; other: Plantain, Conifer, Bamboo, Other trees	
Boundary: international	
State: demarcated, undemarcated	
District: sub-division, tahsil or taluk, forest	
Boundary pillars: surveyed, unlocated, village trijunction	
Height, triangulated, station, point: approximate	
Bench-mark: geodetic, tertiary, canal	
Post office, Telegraph office, Combined office, Police, station, P.O., T.O., P.T.O., P.S.	
Bungalows: dak or travellers; inspection, Rest-house	
Circuit houses, Camping ground, Forest: reserved, protected, CH, CG, R.F., P.F.	
Speed names: administrative, locality or tribal	

I & PH PALAMPUR DIVISION

SEWAGE TREATMENT PLANT PALAMPUR

Prepared By:			
MAGNUS INFRATECH PVT. LTD. KANGRA H.P.			
SCALE: 1:50000	S.O.I. SHEET NO. - I43/W/12(52D/12)	R-9	
DR.			
OR.			
DL.			R-9