

**True translation of
GRAM SABHA RESOLUTION**


Name of Grampanchayat :- Temburdoh

Tahsil - Saoner

District - Nagpur

Date of Meeting	Presenty	Resolution Subject	Details
		Deforestation of Zudpi Jungle	Special Gram Sabha Held Today for Discussion of Deforestation of Zudpi Jungle Area in Following Villages are discussed in Gramsabha these Survey Number are Own by Maharashtra Government Area of these Survey Number is Below 3 Hector and This Survey Number are Scattered in Village from Forest Area Which is Unmanageble. This Survey Number are required for Public Purpose Projects. Therefore, Unanimously Resoluion is Passed to Deforest These Survey Number for Public Purpose. by using Simplified Procedure as Prescribed by Zudpi Jungle.

Sr. No.	Village Name	Survey No.	Area	Sr. No.	Village Name	Survey No.	Area
1	Maharkund	3	0.40	16	Maharkund	94	0.49
2	Maharkund	4	0.49	17	Maharkund	99	1.07
3	Maharkund	5	0.45	18	Maharkund	111	0.43
4	Maharkund	20	0.07	19	Maharkund	114	0.05
5	Maharkund	21	0.13	20	Maharkund	115	0.61
6	Maharkund	29	0.61	21	Maharkund	117	0.40
7	Maharkund	39	0.77	22	Maharkund	118	0.26
8	Maharkund	40	1.23	23	Maharkund	128	1.50
9	Maharkund	57	0.81	24	Maharkund	134	0.91
10	Maharkund	63	0.56	25	Maharkund	147	0.05
11	Maharkund	65	1.68				
12	Maharkund	80	0.28				
13	Maharkund	81	0.63				
14	Maharkund	89	2.38				
15	Maharkund	93	0.46				


 सचिव
 ग्रामपंचायत
 ता. सावनेर जि. त. १५४
 Gram Panchayat -
 Suresh A. Boddole

**True translation of
GRAM SABHA RESOLUTION**

Name of Grampanchayat :- Malegaon (Ta)

Tahsil - Saoner

District - Nagpur

Date of Meeting	Presenty	Resolution Subject	Details
		Deforestation of Zudpi Jungle	Special Gram Sabha Held Today for Discussion of Deforestation of Zudpi Jungle Area in Following Villages are discussed in Gramsabha these Survey Number are Own by Maharashtra Government Area of these Survey Number is Below 3 Hector and This Survey Number are Scattered in Village from Forest Area Which is Unmanageble. This Survey Number are required for Public Purpose Projects. Therefore, Unanimously Resoluion is Passed to Deforest These Survey Number for Public Purpose. by using Simplified Procedure as Prescribed by Zudpi Jungle.

Sec-4

Sr. No.	Village Name	Survey No.	Area	Sr. No.	Village Name	Survey No.	Area
1	Malegaon (Ta)	1	1.04				
2	Malegaon (Ta)	2	0.81				
3	Malegaon (Ta)	3	0.81				
4	Malegaon (Ta)	4	1.70				
5	Malegaon (Ta)	11	1.45				
6	Malegaon (Ta)	28	0.71				
7	Malegaon (Ta)	50	1.56				
8	Malegaon (Ta)	398	0.20				
9	Malegaon (Ta)	478	1.84				
10	Malegaon (Ta)	491	0.40				
11	Malegaon (Ta)	492	0.82				

Gram Panchayat -

Signature of Village

Secretary

Malegaon (Ta)

प्रा.प. माळेगाव (टा.)

प.स. सावनेर

D. D. Chate

**True translation of
GRAM SABHA RESOLUTION**

Name of Grampanchayat :- Jalalkheda

Tahsil - Saoner

District - Nagpur

Date of Meeting	Presenty	Resolution Subject	Details
		Deforestation of Zudpi Jungle	Special Gram Sabha Held Today for Discussion of Deforestation of Zudpi Jungle Area in Following Villages are discussed in Gramsabha these Survey Number are Own by Maharashtra Government Area of these Survey Number is Below 3 Hector and This Survey Number are Scattered in Village from Forest Area Which is Unmanageble. This Survey Number are required for Public Purpose Projects. Therefore, Unanimously Resoluion is Passed to Deforest These Survey Number for Public Purpose. by using Simplified Procedure as Prescribed by Zudpi Jungle.

Sr. No.	Village Name	Survey No.	Area	Sr. No.	Village Name	Survey No.	Area
Sec-4	1	Borgaon (Ja)	40	0.09			
✓	2	Borgaon (Ja)	130	1.29			
✓	3	Jalalkheda	110	0.28			
✓	4	Jalalkheda	386	0.80			

Gram Panchayat -


Signature of Village

ग्राम पंचायत - जलालखेडा
पं.स. सावनेर - नागपूर

P. M. Ghugal

Gram Panchayat -

**True translation of
GRAM SABHA RESOLUTION**

Name of Grampanchayat :- Badegaon

Tahsil - Saoner

District - Nagpur

Date of Meeting	Presenty	Resolution Subject	Details
		Deforestation of Zudpi Jungle	Special Gram Sabha Held Today for Discussion of Deforestation of Zudpi Jungle Area in Following Villages are discussed in Gramsabha these Survey Number are Own by Maharashtra Government Area of these Survey Number is Below 3 Hector and This Survey Number are Scattered in Village from Forest Area Which is Unmanageble. This Survey Number are required for Public Purpose Projects. Therefore, Unanimously Resoluion is Passed to Deforest These Survey Number for Public Purpose. by using Simplified Procedure as Prescribed by Zudpi Jungle.

Sr. No.	Village Name	Survey No.	Area	Sr. No.	Village Name	Survey No.	Area
1	Badegaon	36	0.02				
2	Badegaon	51	2.03				
3	Badegaon	180	0.52				
4	Badegaon	606	0.40				

Gram Panchayat -


ग्राम विकास अधिकारी
ग्राम पंचायत, बडेगाव
तहसील सावनेर

Naresh Guesma Mattami

**True translation of
GRAM SABHA RESOLUTION**

Name of Grampanchayat :- Wakodi


Tahsil - Saoner

District - Nagpur

Date of Meeting	Presenty	Resolution Subject	Details
		Deforestation of Zudpi Jungle	Special Gram Sabha Held Today for Discussion of Deforestation of Zudpi Jungle Area in Following Villages are discussed in Gramsabha these Survey Number are Own by Maharashtra Government Area of these Survey Number is Below 3 Hector and This Survey Number are Scattered in Village from Forest Area Which is Unmanageble. This Survey Number are required for Public Purpose Projects. Therefore, Unanimously Resoluion is Passed to Deforest These Survey Number for Public Purpose. by using Simplified Procedure as Prescribed by Zudpi Jungle.

Sr. No.	Village Name	Survey No.	Area	Sr. No.	Village Name	Survey No.	Area
1	Dohanghat	3	2.21				
2	Dohanghat	9	0.11				
3	Dohanghat	36	0.69				
4	Dohanghat	39	0.34				
5	Dohanghat	167	0.28				
6	Dohanghat	169	0.62				
7	Wakodi	25	0.98				
8	Wakodi	178	0.35				
9	Wakodi	398	1.06				
10	Wakodi	399	0.08				
11	Wakodi	402	0.49				

Gram Panchayat -


 ग्रामपंचायत अखिलेश्वरी
 ग्रामपंचायत वाकोडी
 पं. वाकोडीनेर

A.S. Rode

**True translation of
GRAM SABHA RESOLUTION**


Name of Grampanchayat :- Waki

Tahsil - Saoner

District - Nagpur

Date of Meeting	Presenty	Resolution Subject	Details
		Deforestation of Zudpi Jungle	Special Gram Sabha Held Today for Discussion of Deforestation of Zudpi Jungle Area in Following Villages are discussed in Gramsabha these Survey Number are Own by Maharashtra Government Area of these Survey Number is Below 3 Hector and This Survey Number are Scattered in Village from Forest Area Which is Unmanageble. This Survey Number are required for Public Purpose Projects. Therefore, Unanimously Resoluion is Passed to Deforest These Survey Number for Public Purpose. by using Simplified Procedure as Prescribed by Zudpi Jungle.

Sr. No.	Village Name	Survey No.	Area	Sr. No.	Village Name	Survey No.	Area
1	Bidchichghat	29	2.44				
2	Bidchichghat	30	2.06				
3	Waki	274	1.22				
4	Waki	276	0.04				


Signature of Village
Secretary
Waki
D. G. Koner.
सचिव
ग्रामपंचायत, वाकी
ता. सावनेर जि. नागपुर

**True translation of
GRAM SABHA RESOLUTION**


Name of Grampanchayat :- Waghoda

Tahsil - Saoner

District - Nagpur

Date of Meeting	Presenty	Resolution Subject	Details
		Deforestation of Zudpi Jungle	Special Gram Sabha Held Today for Discussion of Deforestation of Zudpi Jungle Area in Following Villages are discussed in Gramsabha these Survey Number are Own by Maharashtra Government Area of these Survey Number is Below 3 Hector and This Survey Number are Scattered in Village from Forest Area Which is Unmanageble. This Survey Number are required for Public Purpose Projects. Therefore, Unanimously Resoluion is Passed to Deforest These Survey Number for Public Purpose. by using Simplified Procedure as Prescribed by Zudpi Jungle.

Sr. No.	Village Name	Survey No.	Area	Sr. No.	Village Name	Survey No.	Area
1	Gujarkhedi	6	0.40				
2	Gujarkhedi	16	2.36				
3	Gujarkhedi	253	0.20				
4	Gujarkhedi	254	0.20				
5	Gujarkhedi	255	2.84				
6	Gujarkhedi	256	0.20				
7	Gujarkhedi	265	0.15				
8	Gujarkhedi	271	0.62				
9	Gujarkhedi	272	0.28				
10	Umari Rithi	8	0.22				
11	Waghoda	128	0.06				


 Signature of Village
 Secretary
 Waghoda

Gram Panchayat -

D. D. Chate

**True translation of
GRAM SABHA RESOLUTION**

Name of Grampanchayat :- Umari (Ja)


Tahsil - Saoner

District - Nagpur

Date of Meeting	Presenty	Resolution Subject	Details
		Deforestation of Zudpi Jungle	Special Gram Sabha Held Today for Discussion of Deforestation of Zudpi Jungle Area in Following Villages are discussed in Gramsabha these Survey Number are Own by Maharashtra Government Area of these Survey Number is Below 3 Hector and This Survey Number are Scattered in Village from Forest Area Which is Unmanageble. This Survey Number are required for Public Purpose Projects. Therefore, Unanimously Resoluion is Passed to Deforest These Survey Number for Public Purpose. by using Simplified Procedure as Prescribed by Zudpi Jungle.

Sr. No.	Village Name	Survey No.	Area	Sr. No.	Village Name	Survey No.	Area
1	Bawangaon	1	0.13				
2	Bawangaon	2	0.14				
3	Bawangaon	5	0.21				
4	Bawangaon	80	0.12				
5	Bawangaon	244	0.03				
6	Bawangaon	259	0.07				
7	Umari (Ja)	29	0.24				
8	Umari (Ja)	66	0.16				
9	Umari (Ja)	89	2.82				

Gram Panchayat -


साचिव ए.जी. तिमंडे
ग्रामपंचायत (उमरी (जा.))
प.स. सावनेर, नागपूर
Umari (Ja)

A. G. Timande

**True translation of
GRAM SABHA RESOLUTION**


Name of Grampanchayat :- Umari (Bh)

Tahsil - Saoner

District - Nagpur

Date of Meeting	Presenty	Resolution Subject	Details
		Deforestation of Zudpi Jungle	Special Gram Sabha Held Today for Discussion of Deforestation of Zudpi Jungle Area in Following Villages are discussed in Gramsabha these Survey Number are Own by Maharashtra Government Area of these Survey Number is Below 3 Hector and This Survey Number are Scattered in Village from Forest Area Which is Unmanageble. This Survey Number are required for Public Purpose Projects. Therefore, Unanimously Resoluion is Passed to Deforest These Survey Number for Public Purpose. by using Simplified Procedure as Prescribed by Zudpi Jungle.

Sr. No.	Village Name	Survey No.	Area	Sr. No.	Village Name	Survey No.	Area
1	Umari (Bh)	169	0.04				
2	Umari (Bh)	368	0.54				
3	Umari (Bh)	384	0.16				


Signature of Village
Secretary
ग्राम पंचायत उमारी (भ.)
पंचायत समिती सावनेर
K. Pallavi S. Raipure

Gram Panchayat -

**True translation of
GRAM SABHA RESOLUTION**

Name of Grampanchayat :- Telangkhedhi

Tahsil - Saoner

District - Nagpur

Date of Meeting	Presenty	Resolution Subject	Details
		Deforestation of Zudpi Jungle	Special Gram Sabha Held Today for Discussion of Deforestation of Zudpi Jungle Area in Following Villages are discussed in Gramsabha these Survey Number are Own by Maharashtra Government Area of these Survey Number is Below 3 Hector and This Survey Number are Scattered in Village from Forest Area Which is Unmanageble. This Survey Number are required for Public Purpose Projects. Therefore, Unanimously Resoluion is Passed to Deforest These Survey Number for Public Purpose. by using Simplified Procedure as Prescribed by Zudpi Jungle.

Sr. No.	Village Name	Survey No.	Area	Sr. No.	Village Name	Survey No.	Area
1	Junewani	95	0.04				
2	Junewani	99	0.16				
3	Telangkhedhi	216	0.10				
4	Telangkhedhi	217	0.02				
5	Telangkhedhi	262	0.46				
6	Telangkhedhi	285	0.05				
7	Telangkhedhi	322	0.09				
8	Telangkhedhi	324	0.28				

Gram Panchayat -

M. Bobade
Signature of Village
Secretary
ग्राम पंचायत
प.स. सावनेर
Telangkhedhi
Mahendra V. Bobade

**True translation of
GRAM SABHA RESOLUTION**

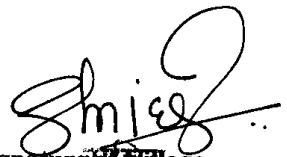
Name of Grampanchayat :- Takali (Bha)

Tahsil - Saoner

District - Nagpur

Date of Meeting	Presenty	Resolution Subject	Details
		Deforestation of Zudpi Jungle	Special Gram Sabha Held Today for Discussion of Deforestation of Zudpi Jungle Area in Following Villages are discussed in Gramsabha these Survey Number are Own by Maharashtra Government Area of these Survey Number is Below 3 Hector and This Survey Number are Scattered in Village from Forest Area Which is Unmanageble. This Survey Number are required for Public Purpose Projects. Therefore, Unanimously Resoluion is Passed to Deforest These Survey Number for Public Purpose. by using Simplified Procedure as Prescribed by Zudpi Jungle.

Sr. No.	Village Name	Survey. No.	Area	Sr. No.	Village Name	Survey No.	Area
1	Takali (Bh)	322	0.16				
2	Takali (Bh)	329	0.20				
3	Takali (Bh)	330	0.40				
4	Takali (Bh)	331	0.11				
5	Takali (Bh)	353	0.20				
6	Takali (Bh)	354	0.13				
7	Takali (Bh)	355	0.61				


 Signature of Village
 ग्रामपंचायत टाकली (भ)
 Gram Panchayat - प. सावने (भ), प. नागपूर
 K. S. J. Gawande.

**True translation of
GRAM SABHA RESOLUTION**

Name of Grampanchayat :- Sonpur


Tahsil - Saoner

District - Nagpur

Date of Meeting	Presenty	Resolution Subject	Details
		Deforestation of Zudpi Jungle	Special Gram Sabha Held Today for Discussion of Deforestation of Zudpi Jungle Area in Following Villages are discussed in Gramsabha these Survey Number are Own by Maharashtra Government Area of these Survey Number is Below 3 Hector and This Survey Number are Scattered in Village from Forest Area Which is Unmanageble. This Survey Number are required for Public Purpose Projects. Therefore, Unanimously Resoluion is Passed to Deforest These Survey Number for Public Purpose. by using Simplified Procedure as Prescribed by Zudpi Jungle.

Sr. No.	Village Name	Survey No.	Area	Sr. No.	Village Name	Survey No.	Area
1	Sonpur	8	0.18				

Gram Panchayat -


Signature of Village
Gram Panchayat Sonpur (राजे)
सावनेर नागपूर.

Suresh R. Bodhde

**True translation of
GRAM SABHA RESOLUTION**


Name of Grampanchayat :- Sironji

Tahsil - Saoner

District - Nagpur

Date of Meeting	Presenty	Resolution Subject	Details
		Deforestation of Zudpi Jungle	Special Gram Sabha Held Today for Discussion of Deforestation of Zudpi Jungle Area in Following Villages are discussed in Gramsabha these Survey Number are Own by Maharashtra Government Area of these Survey Number is Below 3 Hector and This Survey Number are Scattered in Village from Forest Area Which is Unmanageble. This Survey Number are required for Public Purpose Projects. Therefore, Unanimously Resoluion is Passed to Deforest These Survey Number for Public Purpose. by using Simplified Procedure as Prescribed by Zudpi Jungle.

Sr. No.	Village Name	Survey No.	Area	Sr. No.	Village Name	Survey No.	Area
1	Sironji	35	0.20				
2	Sironji	131	0.60				
3	Sironji	173	0.77				


Signature of Village
ग्रामपंचायत, तेंपुरडोह
ता. सावनेर जि. नागपूर
Sironji
Gram Panchayat -
Suresh D. Bodhake

**True translation of
GRAM SABHA RESOLUTION**

Name of Grampanchayat :- Sindewani (Bu)


Tahsil - Saoner

District - Nagpur

Date of Meeting	Presenty	Resolution Subject	Details
		Deforestation of Zudpi Jungle	Special Gram Sabha Held Today for Discussion of Deforestation of Zudpi Jungle Area in Following Villages are discussed in Gramsabha these Survey Number are Own by Maharashtra Government Area of these Survey Number is Below 3 Hector and This Survey Number are Scattered in Village from Forest Area Which is Unmanageble. This Survey Number are required for Public Purpose Projects. Therefore, Unanimously Resoluion is Passed to Deforest These Survey Number for Public Purpose. by using Simplified Procedure as Prescribed by Zudpi Jungle.

Sr. No.	Village Name	Survey No.	Area	Sr. No.	Village Name	Survey No.	Area
1	Sindewani (Khu)	2	0.82				
2	Sindewani (Khu)	83	0.04				
3	Sindewani (Khu)	85	0.61				
4	Sindewani (Khu)	87	0.09				
5	Sindewani (Khu)	88	0.36				
6	Tekadi	108	0.94				

Gram Panchayat -


Signature of Village
ग्रामसिंदेवानी
ग्रामसावनेर

Naresh. Girama Motlami

**True translation of
GRAM SABHA RESOLUTION**

Name of Grampanchayat :- Sillori

Tahsil - Saoner

District - Nagpur

Date of Meeting	Presenty	Resolution Subject	Details
		Deforestation of Zudpi Jungle	Special Gram Sabha Held Today for Discussion of Deforestation of Zudpi Jungle Area in Following Villages are discussed in Gramsabha these Survey Number are Own by Maharashtra Government Area of these Survey Number is Below 3 Hector and This Survey Number are Scattered in Village from Forest Area Which is Unmanageble. This Survey Number are required for Public Purpose Projects. Therefore, Unanimously Resoluion is Passed to Deforest These Survey Number for Public Purpose. by using Simplified Procedure as Prescribed by Zudpi Jungle.

Sr. No.	Village Name	Survey No.	Area	Sr. No.	Village Name	Survey No.	Area
1	Sillori	323	0.24				

Gram Panchayat -


Signature of Village
Secretary
Sillori

D. S. Hedao

**True translation of
GRAM SABHA RESOLUTION**


Name of Grampanchayat :- Sawarmendha

Tahsil - Saoner

District - Nagpur

Date of Meeting	Presenty	Resolution Subject	Details
		Deforestation of Zudpi Jungle	Special Gram Sabha Held Today for Discussion of Deforestation of Zudpi Jungle Area in Following Villages are discussed in Gramsabha these Survey Number are Own by Maharashtra Government Area of these Survey Number is Below 3 Hector and This Survey Number are Scattered in Village from Forest Area Which is Unmanageble. This Survey Number are required for Public Purpose Projects. Therefore, Unanimously Resoluion is Passed to Deforest These Survey Number for Public Purpose. by using Simplified Procedure as Prescribed by Zudpi Jungle.

Sr. No.	Village Name	Survey No.	Area	Sr. No.	Village Name	Survey No.	Area
1	Sawarmendha	2	0.63				
2	Sawarmendha	8	0.46				
3	Sawarmendha	79	1.10				
4	Sawarmendha	132	0.06				
5	Sawarmendha	133	0.14				
6	Sawarmendha	134	0.63				
7	Sawarmendha	177	0.15				
8	Sawarmendha	237	1.20				


R.G. TEKAZE
सचिव
Signature of Village
प्रा.प. सावरमंढी
Secretary

Gram Panchayat -

Sawarmendha

**True translation of
GRAM SABHA RESOLUTION**


Name of Grampanchayat :- Sawangi

Tahsil - Saoner

District - Nagpur

Date of Meeting	Presenty	Resolution Subject	Details
		Deforestation of Zudpi Jungle	Special Gram Sabha Held Today for Discussion of Deforestation of Zudpi Jungle Area in Following Villages are discussed in Gramsabha these Survey Number are Own by Maharashtra Government Area of these Survey Number is Below 3 Hector and This Survey Number are Scattered in Village from Forest Area Which is Unmanageble. This Survey Number are required for Public Purpose Projects. Therefore, Unanimously Resoluion is Passed to Deforest These Survey Number for Public Purpose. by using Simplified Procedure as Prescribed by Zudpi Jungle.

Sr. No.	Village Name	Survey No.	Area	Sr. No.	Village Name	Survey No.	Area
1	Heti (Surla)	1	0.10	16	Sawangi	223	0.28
2	Heti (Surla)	2	0.11	17	Sawangi	225	0.36
3	Heti (Surla)	4	0.12	18	Sawangi	261	0.04
4	Heti (Surla)	5	0.10				
5	Heti (Surla)	6	0.10				
6	Heti (Surla)	7	0.12				
7	Heti (Surla)	9	0.17				
8	Heti (Surla)	156	0.06				
9	Heti (Surla)	160	0.45				
10	Heti (Surla)	350	0.40				
11	Sawangi	17	0.24				
12	Sawangi	24	0.33				
13	Sawangi	25	0.57				
14	Sawangi	59	0.17				
15	Sawangi	112	0.99				


 Y.S. Gokhe
 Signature of Village Secretary
 Gram Panchayat - Sawangi

**True translation of
GRAM SABHA RESOLUTION**

Name of Grampanchayat :- Sawali (Mo)

Tahsil - Saoner

District - Nagpur

Date of Meeting	Presenty	Resolution Subject	Details
		Deforestation of Zudpi Jungle	Special Gram Sabha Held Today for Discussion of Deforestation of Zudpi Jungle Area in Following Villages are discussed in Gramsabha these Survey Number are Own by Maharashtra Government Area of these Survey Number is Below 3 Hector and This Survey Number are Scattered in Village from Forest Area Which is Unmanageble. This Survey Number are required for Public Purpose Projects. Therefore, Unanimously Resoluion is Passed to Deforest These Survey Number for Public Purpose. by using Simplified Procedure as Prescribed by Zudpi Jungle.

Sr. No.	Village Name	Survey. No.	Area	Sr. No.	Village Name	Survey No.	Area
1	Sawali (Mo)	185	0.61				
2	Sawali (Mo)	241	0.75				

Gram Panchayat -


Signature of Village Secretary

Secret
ग्रामसभा सदस्य (मो.)
पंचायत समिती सावनेर

G. T. Thakre

**True translation of
GRAM SABHA RESOLUTION**


Name of Grampanchayat :- Sarra

Tahsil - Saoner

District - Nagpur

Date of Meeting	Presenty	Resolution Subject	Details
		Deforestation of Zudpi Jungle	Special Gram Sabha Held Today for Discussion of Deforestation of Zudpi Jungle Area in Following Villages are discussed in Gramsabha these Survey Number are Own by Maharashtra Government Area of these Survey Number is Below 3 Hector and This Survey Number are Scattered in Village from Forest Area Which is Unmanageble. This Survey Number are required for Public Purpose Projects. Therefore, Unanimously Resoluion is Passed to Deforest These Survey Number for Public Purpose. by using Simplified Procedure as Prescribed by Zudpi Jungle.

Sr. No.	Village Name	Survey No.	Area	Sr. No.	Village Name	Survey No.	Area
1	Sarra	15	0.92				
2	Warpani	5	1.39				
3	Warpani	7	0.12				
4	Warpani	8	0.87				
5	Warpani	9	0.06				
6	Warpani	10	0.28				
7	Warpani	11	0.20				
8	Warpani	28	0.09				


 Signature of Village
 ग्रामपंचायत सरा
 ता. सावनेर जि. नागपूर
 Gram Panchayat -
 Narash Girma Mattormi

**True translation of
GRAM SABHA RESOLUTION**

Name of Grampanchayat :- Salai

Tahsil - Saoner

District - Nagpur

Date of Meeting	Presenty	Resolution Subject	Details
		Deforestation of Zudpi Jungle	Special Gram Sabha Held Today for Discussion of Deforestation of Zudpi Jungle Area in Following Villages are discussed in Gramsabha these Survey Number are Own by Maharashtra Government Area of these Survey Number is Below 3 Hector and This Survey Number are Scattered in Village from Forest Area Which is Unmanageble. This Survey Number are required for Public Purpose Projects. Therefore, Unanimously Resoluion is Passed to Deforest These Survey Number for Public Purpose. by using Simplified Procedure as Prescribed by Zudpi Jungle.

Sr. No.	Village Name	Survey No.	Area	Sr. No.	Village Name	Survey No.	Area
1	Salai	36	1.08				
2	Salai	38	0.64				
3	Salai	112	0.68				
4	Salai	119	0.82				
5	Salai	268	1.06				
6	Salai	273	1.53				

Gram Panchayat -

M. V. Bobade
Signature of Village
साधिव

ग्रामपंचायत सालई
पं.स.सावनेर, जि.प.नागपूर

Mahendra V. Bobade

**True translation of
GRAM SABHA RESOLUTION**

Name of Grampanchayat :- Rampuri


Tahsil - Saoner

District - Nagpur

Date of Meeting	Presenty	Resolution Subject	Details
		Deforestation of Zudpi Jungle	Special Gram Sabha Held Today for Discussion of Deforestation of Zudpi Jungle Area in Following Villages are discussed in Gramsabha these Survey Number are Own by Maharashtra Government Area of these Survey Number is Below 3 Hector and This Survey Number are Scattered in Village from Forest Area Which is Unmanageble. This Survey Number are required for Public Purpose Projects. Therefore, Unanimously Resoluion is Passed to Deforest These Survey Number for Public Purpose. by using Simplified Procedure as Prescribed by Zudpi Jungle.

Sr. No.	Village Name	Survey No.	Area	Sr. No.	Village Name	Survey No.	Area
1	Rampuri	37	0.22				
2	Rampuri	96	0.14				
3	Rampuri	98	0.17				
4	Rampuri	109	1.49				
5	Rampuri	115	0.14				
6	Rampuri	169	0.17				
7	Rampuri	185	0.22				
8	Rampuri	186	0.13				
9	Rampuri	505	0.22				
10	Rampuri	506	0.96				
11	Rampuri	507	0.22				

Gram Panchayat -


सचिव
Signature of Village
ग्रामपंचायत सचिव
Secretary
प.स. सावनेर जि.प. नवपुड
Rampuri

Amang Deshpande
Debbh
Emam
G.P. Rampuri

**True translation of
GRAM SABHA RESOLUTION**

Name of Grampanchayat :- Patkakhedi

Tahsil - Saoner

District - Nagpur

Date of Meeting	Presenty	Resolution Subject	Details
		Deforestation of Zudpi Jungle	Special Gram Sabha Held Today for Discussion of Deforestation of Zudpi Jungle Area in Following Villages are discussed in Gramsabha these Survey Number are Own by Maharashtra Government Area of these Survey Number is Below 3 Hector and This Survey Number are Scattered in Village from Forest Area Which is Unmanageble. This Survey Number are required for Public Purpose Projects. Therefore, Unanimously Resoluion is Passed to Deforest These Survey Number for Public Purpose. by using Simplified Procedure as Prescribed by Zudpi Jungle.

Sr. No.	Village Name	Survey No.	Area	Sr. No.	Village Name	Survey No.	Area
1	Aangewada	30	2.51				
2	Aangewada	80	0.46				
3	Aangewada	86	0.16				
4	Aangewada	87	1.26				
5	Aangewada	154	0.11				
6	Patkakhedi	12	0.43				
7	Patkakhedi	13	0.17				

Signature of Village

Secretary

साचिव

Patkakhedi

गा.पं. पटकाखेडी (आं.)

ज.स. सावनेर जि. नागपूर

D. D. Late

Gram Panchayat -

**True translation of
GRAM SABHA RESOLUTION**

Name of Grampanchayat :- Pandhari (Ja)


Tahsil - Saoner

District - Nagpur

Date of Meeting	Presenty	Resolution Subject	Details
		Deforestation of Zudpi Jungle	Special Gram Sabha Held Today for Discussion of Deforestation of Zudpi Jungle Area in Following Villages are discussed in Gramsabha these Survey Number are Own by Maharashtra Government Area of these Survey Number is Below 3 Hector and This Survey Number are Scattered in Village from Forest Area Which is Unmanageble. This Survey Number are required for Public Purpose Projects. Therefore, Unanimously Resoluion is Passed to Deforest These Survey Number for Public Purpose. by using Simplified Procedure as Prescribed by Zudpi Jungle.

Sr. No.	Village Name	Survey No.	Area	Sr. No.	Village Name	Survey No.	Area
1	Pandhari (Ja)	6	0.20				
2	Pandhari (Ja)	78	0.48				
3	Pandhari (Ja)	94	0.18				

Gram Panchayat -



Signature of Village

ग्राम पंचायत पंधरी (ज.)

पं.स. सावनेर जि. नागपूर

पं. P. M. Ghugal

**True translation of
GRAM SABHA RESOLUTION**


Name of Grampanchayat :- Narsala

Tahsil - Saoner

District - Nagpur

Date of Meeting	Presenty	Resolution Subject	Details
		Deforestation of Zudpi Jungle	Special Gram Sabha Held Today for Discussion of Deforestation of Zudpi Jungle Area in Following Villages are discussed in Gramsabha these Survey Number are Own by Maharashtra Government Area of these Survey Number is Below 3 Hector and This Survey Number are Scattered in Village from Forest Area Which is Unmanageble. This Survey Number are required for Public Purpose Projects. Therefore, Unanimously Resoluion is Passed to Deforest These Survey Number for Public Purpose. by using Simplified Procedure as Prescribed by Zudpi Jungle.

Sr. No.	Village Name	Survey No.	Area	Sr. No.	Village Name	Survey No.	Area
1	Bhagemahari	12 ✓	1.49	16	Bhojapur	231	0.35
2	Bhagemahari	229 ✓	1.10	17	Narsala	42	0.40
3	Bhagemahari	245	0.39	18	Pohna	1	0.07
4	Bhagemahari	249	0.20	19	Pohna	8	0.09
5	Bhojapur	3	0.69	20	Pohna	9	0.42
6	Bhojapur	5	1.74				
7	Bhojapur	27	0.99				
8	Bhojapur	61	0.17				
9	Bhojapur	178	0.21				
10	Bhojapur	180	0.42				
11	Bhojapur	181	0.08				
12	Bhojapur	182	0.04				
13	Bhojapur	184	0.08				
14	Bhojapur	185	0.22				
15	Bhojapur	209	1.00				


 B. N. Gupta
 Signature of Village
 Secretary (CHD)
 Narsala

Gram Panchayat -

पं. सु. सावित्री, जि. नागपुर
डीवनुरे का पुत्रावली

**True translation of
GRAM SABHA RESOLUTION**

Name of Grampanchayat :- Nandagomukh

Tahsil - Saoner

District - Nagpur

Date of Meeting	Presenty	Resolution Subject	Details
		Deforestation of Zudpi Jungle	Special Gram Sabha Held Today for Discussion of Deforestation of Zudpi Jungle Area in Following Villages are discussed in Gramsabha these Survey Number are Own by Maharashtra Government Area of these Survey Number is Below 3 Hector and This Survey Number are Scattered in Village from Forest Area Which is Unmanageble. This Survey Number are required for Public Purpose Projects. Therefore, Unanimously Resoluion is Passed to Deforest These Survey Number for Public Purpose. by using Simplified Procedure as Prescribed by Zudpi Jungle.

Sr. No.	Village Name	Survey No.	Area	Sr. No.	Village Name	Survey No.	Area
1	Nandagomukh	544	0.11				
2	Nandagomukh	593	0.24				
3	Nandagomukh	594	0.24				

Gram Panchayat -

Signature of Village
प्रमुख अधिकारी
Secretary
ग्राम पंचायत नांदगोमुख
Nandagomukh

(S. R. Rewarkar)

**True translation of
GRAM SABHA RESOLUTION**

Name of Grampanchayat :- Nagalwadi


Tahsil - Saoner

District - Nagpur

Date of Meeting	Presenty	Resolution Subject	Details
		Deforestation of Zudpi Jungle	Special Gram Sabha Held Today for Discussion of Deforestation of Zudpi Jungle Area in Following Villages are discussed in Gramsabha these Survey Number are Own by Maharashtra Government Area of these Survey Number is Below 3 Hector and This Survey Number are Scattered in Village from Forest Area Which is Unmanageble. This Survey Number are required for Public Purpose Projects. Therefore, Unanimously Resoluion is Passed to Deforest These Survey Number for Public Purpose. by using Simplified Procedure as Prescribed by Zudpi Jungle.

Sr. No.	Village Name	Survey No.	Area	Sr. No.	Village Name	Survey No.	Area
1	Nagalwadi	54	0.21				
2	Nagalwadi	55	0.09				
3	Nagalwadi	95	0.20				
4	Nagalwadi	96	0.69				

Gram Panchayat -


 सचिव
 Signature of Village
 ग्रामपंचायत नागलवाडी
 न. सावनेर जि. नागपूर
 Nagalwadi
 (म. भा. सं. धोरण-२०१७)
 ०१/०५/१८
 S. R. Ghorse
 G. S. Naghwal

**True translation of
GRAM SABHA RESOLUTION**

Name of Grampanchayat :- Mangsa

Tahsil - Saoner

District - Nagpur

Date of Meeting	Presenty	Resolution Subject	Details
		Deforestation of Zudpi Jungle	Special Gram Sabha Held Today for Discussion of Deforestation of Zudpi Jungle Area in Following Villages are discussed in Gramsabha these Survey Number are Own by Maharashtra Government Area of these Survey Number is Below 3 Hector and This Survey Number are Scattered in Village from Forest Area Which is Unmanageble. This Survey Number are required for Public Purpose Projects. Therefore, Unanimously Resoluion is Passed to Deforest These Survey Number for Public Purpose. by using Simplified Procedure as Prescribed by Zudpi Jungle.

Sr. No.	Village Name	Survey No.	Area	Sr. No.	Village Name	Survey No.	Area
1	Mangsa	5	0.17				
2	Mangsa	8	0.15				
3	Mangsa	18	0.09				
4	Mangsa	19	0.07				
5	Mangsa	107	0.06				
6	Mangsa	199	0.02				
7	Mangsa	329	0.12				
8	Mangsa	330	0.12				
9	Mangsa	357	0.43				
10	Mangsa	386	0.19				

Gram Panchayat -

Signature of Village

ग्राम पंचायत मंगसा

Mangsa

अमर रुपधुमेल
Deekshar
Gramsachiv
Mangsa.

**True translation of
GRAM SABHA RESOLUTION**


Name of Grampanchayat :- Manegaon

Tahsil - Saoner

District - Nagpur

Date of Meeting	Presenty	Resolution Subject	Details
		Deforestation of Zudpi Jungle	Special Gram Sabha Held Today for Discussion of Deforestation of Zudpi Jungle Area in Following Villages are discussed in Gramsabha these Survey Number are Own by Maharashtra Government Area of these Survey Number is Below 3 Hector and This Survey Number are Scattered in Village from Forest Area Which is Unmanageble. This Survey Number are required for Public Purpose Projects. Therefore, Unanimously Resoluion is Passed to Deforest These Survey Number for Public Purpose. by using Simplified Procedure as Prescribed by Zudpi Jungle.

Sr. No.	Village Name	Survey No.	Area	Sr. No.	Village Name	Survey No.	Area
1	Manegaon	206	0.34				
2	Manegaon	207	0.34				
3	Manegaon	208	0.05				
4	Manegaon	209	0.36				


R.G. TEKALE

Signature of Village
Secretary

Gram Panchayat -

Manegaon

**True translation of
GRAM SABHA RESOLUTION**

Name of Grampanchayat :- Malegaon


Tahsil - Saoner

District - Nagpur

Date of Meeting	Presenty	Resolution Subject	Details
		Deforestation of Zudpi Jungle	Special Gram Sabha Held Today for Discussion of Deforestation of Zudpi Jungle Area in Following Villages are discussed in Gramsabha these Survey Number are Own by Maharashtra Government Area of these Survey Number is Below 3 Hector and This Survey Number are Scattered in Village from Forest Area Which is Unmanageble. This Survey Number are required for Public Purpose Projects. Therefore, Unanimously Resoluion is Passed to Deforest These Survey Number for Public Purpose. by using Simplified Procedure as Prescribed by Zudpi Jungle.

Sr. No.	Village Name	Survey No.	Area	Sr. No.	Village Name	Survey No.	Area
1	Malegaon	95	0.69				
2	Malegaon	191	0.12				
3	Malegaon	192	0.05				
4	Malegaon	211	0.11				
5	Malegaon	212	0.03				

Gram Panchayat -


V.S. Gokhe
Signature of Village
म. प. सावनेर (जो.)
प. सावनेर

**True translation of
GRAM SABHA RESOLUTION**

Name of Grampanchayat :- Kotodi

Tahsil - Saoner

District - Nagpur

Date of Meeting	Presenty	Resolution Subject	Details
		Deforestation of Zudpi Jungle	Special Gram Sabha Held Today for Discussion of Deforestation of Zudpi Jungle Area in Following Villages are discussed in Gramsabha these Survey Number are Own by Maharashtra Government Area of these Survey Number is Below 3 Hector and This Survey Number are Scattered in Village from Forest Area Which is Unmanageble. This Survey Number are required for Public Purpose Projects. Therefore, Unanimously Resoluion is Passed to Deforest These Survey Number for Public Purpose. by using Simplified Procedure as Prescribed by Zudpi Jungle.

Sr. No.	Village Name	Survey No.	Area	Sr. No.	Village Name	Survey No.	Area
1	Erangaon	66	0.16				


 Signature of Village
 Secretary

Gram Panchayat -

Kotodi 31/1/20

**True translation of
GRAM SABHA RESOLUTION**

Name of Grampanchayat :- Kochhi


Tahsil - Saoner

District - Nagpur

Date of Meeting	Presenty	Resolution Subject	Details
		Deforestation of Zudpi Jungle	Special Gram Sabha Held Today for Discussion of Deforestation of Zudpi Jungle Area in Following Villages are discussed in Gramsabha these Survey Number are Own by Maharashtra Government Area of these Survey Number is Below 3 Hector and This Survey Number are Scattered in Village from Forest Area Which is Unmanageble. This Survey Number are required for Public Purpose Projects. Therefore, Unanimously Resoluion is Passed to Deforest These Survey Number for Public Purpose. by using Simplified Procedure as Prescribed by Zudpi Jungle.

Sr. No.	Village Name	Survey No.	Area	Sr. No.	Village Name	Survey No.	Area
1	Kochhi	211	0.41				
2	Kochhi	239	1.46				
3	Kochhi	245	0.30				
4	Kochhi	282	0.80				
5	Kochhi	285	0.40				
6	Kochhi	326	0.10				

Gram Panchayat -


D. C. Bamsod
Signature of Village
Secretary
ग्रा. प. कोची
Kochhi

**True translation of
GRAM SABHA RESOLUTION**


Name of Grampanchayat :- Kirnapur

Tahsil - Saoner

District - Nagpur

Date of Meeting	Presenty	Resolution Subject	Details
		Deforesta- tion of Zudpi Jungle	Special Gram Sabha Held Today for Discussion of Deforestation of Zudpi Jungle Area in Following Villages are discussed in Gramsabha these Survey Number are Own by Maharashtra Government Area of these Survey Number is Below 3 Hector and This Survey Number are Scattered in Village from Forest Area Which is Unmanageble. This Survey Number are required for Public Purpose Projects. Therefore, Unanimously Resoluion is Passed to Deforest These Survey Number for Public Purpose. by using Simplified Procedure as Prescribed by Zudpi Jungle.

Sr. No.	Village Name	Survey No.	Area	Sr. No.	Village Name	Survey No.	Area
1	Kirnapur	63	1.41				
2	Kirnapur	66	2.07				
3	Kirnapur	167	0.81				
4	Kirnapur	168	0.65				
5	Wagholi	31	0.99				
6	Wagholi	93	0.68				
7	Wagholi	94	0.15				


Signature of Village
Secretary
ग्राम पंचायत किर्नापुर
पं स. सावनेर, जि. प. नागपुर
R. M. Patil

Gram Panchayat -

Sr. No.	Village Name	Survey No.	Area	Sr. No.	Village Name	Survey No.	Area
31	Khursapar	97	0.10	39	Khursapar	323	0.38
32	Khursapar	99	0.17	40	Khursapar	331	0.53
33	Khursapar	103	1.37	41	Khursapar	333	0.39
34	Khursapar	115	0.08	42	Khursapar	350	0.18
35	Khursapar	125	1.16	43	Khursapar	351	1.44
36	Khursapar	161	0.30				
37	Khursapar	163	0.12				
38	Khursapar	165	0.55				

Gram Panchayat -

Signature 
 Secretary
 Khursapar

Go To Thakre

**True translation of
GRAM SABHA RESOLUTION**

Name of Grampanchayat :- Khursapar

Tahsil - Saoner

District - Nagpur

Date of Meeting	Presenty	Resolution Subject	Details
		Deforestation of Zudpi Jungle	Special Gram Sabha Held Today for Discussion of Deforestation of Zudpi Jungle Area in Following Villages are discussed in Gramsabha these Survey Number are Own by Maharashtra Government Area of these Survey Number is Below 3 Hector and This Survey Number are Scattered in Village from Forest Area Which is Unmanageble. This Survey Number are required for Public Purpose Projects. Therefore, Unanimously Resoluion is Passed to Deforest These Survey Number for Public Purpose. by using Simplified Procedure as Prescribed by Zudpi Jungle.

Sr. No.	Village Name	Survey No.	Area	Sr. No.	Village Name	Survey No.	Area
1	Khursapar	1	0.40	16	Khursapar	169	1.34
2	Khursapar	4	0.69	17	Khursapar	182	0.09
3	Khursapar	13	0.40	18	Khursapar	184	0.38
4	Khursapar	14	0.59	19	Khursapar	186	0.71
5	Khursapar	15	0.40	20	Khursapar	191	0.20
6	Khursapar	16	0.39	21	Khursapar	192	0.20
7	Khursapar	17	0.81	22	Khursapar	195	1.97
8	Khursapar	24	0.15	23	Khursapar	219	1.67
9	Khursapar	44	0.05	24	Khursapar	237	0.21
10	Khursapar	45	0.08	25	Khursapar	249	0.04
11	Khursapar	47	1.46	26	Khursapar	253	0.24
12	Khursapar	64	0.19	27	Khursapar	256	0.10
13	Khursapar	70	0.38	28	Khursapar	257	0.18
14	Khursapar	86	1.89	29	Khursapar	280	0.11
15	Khursapar	92	1.61	30	Khursapar	318	0.91

**True translation of
GRAM SABHA RESOLUTION**

Name of Grampanchayat :- Khurajgaon


Tahsil - Saoner

District - Nagpur

Date of Meeting	Presenty	Resolution Subject	Details
		Deforestation of Zudpi Jungle	Special Gram Sabha Held Today for Discussion of Deforestation of Zudpi Jungle Area in Following Villages are discussed in Gramsabha these Survey Number are Own by Maharashtra Government Area of these Survey Number is Below 3 Hector and This Survey Number are Scattered in Village from Forest Area Which is Unmanageble. This Survey Number are required for Public Purpose Projects. Therefore, Unanimously Resoluion is Passed to Deforest These Survey Number for Public Purpose. by using Simplified Procedure as Prescribed by Zudpi Jungle.

Sr. No.	Village Name	Survey. No.	Area	Sr. No.	Village Name	Survey No.	Area
1	Pardi Rithi	132	1.54				
2	Pardi Rithi	133	1.36				
3	Pardi Rithi	157	0.15				
4	Pardi Rithi	158	0.26				

Gram Panchayat -


R. J. Sonkumar
Signature of Village

Secretary

ग्रामपंचायत, खुरजगाव
ता. सावनेर जि. नागपूर

**True translation of
GRAM SABHA RESOLUTION**

Name of Grampanchayat :-
Tahsil :- Saoner


Khubala

District :- Nagpur

Date of Meeting	Presenty	Resolution Subject	Details
		Deforestation of Zudpi Jungle	Special Gram Sabha Held Today for Discussion of Deforestation of Zudpi Jungle Area in Following Villages are discussed in Gramsabha these Survey Numbers are Own by Maharashtra Government. Area of these Survey Number is Below 3 Hector and this Survey Number are Scattered in Village from Forest Area which is unmanageable. This Survey Numbers are required for Public Purpose Projects. Therefore, Unanimously Resolution is Passed to Deforest these Survey Number for Public Purpose by using Simplified Procedure as Prescribed by forest Department.

Sr. No.	Village Name	Survey No.	Area	Sr. No.	Village Name	Survey No.	Area
1	Hingna	74	2.33				
2	Hingna	79	2.83				
3	Khubala	27	0.40				
4	Khubala	742	0.07				
5	Risala	115	0.20				
6	Risala	122	1.10				
7	Risala	124	0.20				
8	Risala	126	1.90				
9	Risala	129	2.62				
10	Risala	138	1.70				

Grampanchayat :-


सचिव
 Grampanchayat, Khubala
 Tahsil Saoner
 District Nagpur

Khubala

अ. ५. १५. १८. २००८

**True translation of
GRAM SABHA RESOLUTION**


Name of Grampanchayat :- Khapa (Narsala)

Tahsil - Saoner

District - Nagpur

Date of Meeting	Presenty	Resolution Subject	Details
		Deforestation of Zudpi Jungle	Special Gram Sabha Held Today for Discussion of Deforestation of Zudpi Jungle Area in Following Villages are discussed in Gramsabha these Survey Number are Own by Maharashtra Government Area of these Survey Number is Below 3 Hector and This Survey Number are Scattered in Village from Forest Area Which is Unmanageble. This Survey Number are required for Public Purpose Projects. Therefore, Unanimously Resoluion is Passed to Deforest These Survey Number for Public Purpose. by using Simplified Procedure as Prescribed by Zudpi Jungle.

Sr. No.	Village Name	Survey. No.	Area	Sr. No.	Village Name	Survey No.	Area
1	Khapa (Narsala)	252	0.10				
2	Pipla (Bh)	14	1.15				
3	Pipla (Bh)	17	0.55				
4	Pipla (Bh)	18	1.02				
5	Pipla (Bh)	76	0.32				
6	Pipla (Bh)	109	0.36				
7	Pipla (Bh)	110	0.52				
8	Pipla (Bh)	111	0.32				
9	Pipla (Bh)	127	0.46				
10	Pipla (Bh)	128	0.32				
11	Pipla (Bh)	130	0.58				


 Signature of Village
 Secretary

Gram Panchayat -

Khapa (Narsala)

K. T. Vaishnan

**True translation of
GRAM SABHA RESOLUTION**

Name of Grampanchayat :- Khangaon


Tahsil - Saoner

District - Nagpur

Date of Meeting	Presenty	Resolution Subject	Details
		Deforestation of Zudpi Jungle	Special Gram Sabha Held Today for Discussion of Deforestation of Zudpi Jungle Area in Following Villages are discussed in Gramsabha these Survey Number are Own by Maharashtra Government Area of these Survey Number is Below 3 Hector and This Survey Number are Scattered in Village from Forest Area Which is Unmanageble. This Survey Number are required for Public Purpose Projects. Therefore, Unanimously Resoluion is Passed to Deforest These Survey Number for Public Purpose. by using Simplified Procedure as Prescribed by Zudpi Jungle.

Sr. No.	Village Name	Survey No.	Area	Sr. No.	Village Name	Survey No.	Area
1	Khangaon	74	0.20				

Gram Panchayat -


Signature of Village
Secretary.
सा.प. खानगांव
Khangaon

Deepali Vishwanath Dongare

**True translation of
GRAM SABHA RESOLUTION**

Name of Grampanchayat :- Khairi (P)


Tahsil - Saoner

District - Nagpur

Date of Meeting	Presenty	Resolution Subject	Details
		Deforestation of Zudpi Jungle	Special Gram Sabha Held Today for Discussion of Deforestation of Zudpi Jungle Area in Following Villages are discussed in Gramsabha these Survey Number are Own by Maharashtra Government Area of these Survey Number is Below 3 Hector and This Survey Number are Scattered in Village from Forest Area Which is Unmanageble. This Survey Number are required for Public Purpose Projects. Therefore, Unanimously Resoluion is Passed to Deforest These Survey Number for Public Purpose. by using Simplified Procedure as Prescribed by Zudpi Jungle.

Sr. No.	Village Name	Survey No.	Area	Sr. No.	Village Name	Survey No.	Area
1	Ramdonagri	4	0.95				
2	Ramdonagri	134	0.61				

Gram Panchayat -


Signature **अ. ग. तिमंडे** जी. तिमंडे
ग्रामपंचायत खैरी (पं.)
पं. सा. सावनेर, जि. नागपुर

A.G. Timande

**True translation of
GRAM SABHA RESOLUTION**


Name of Grampanchayat :- Khadurka

Tahsil - Saoner

District - Nagpur

Date of Meeting	Presenty	Resolution Subject	Details
		Deforestation of Zudpi Jungle	Special Gram Sabha Held Today for Discussion of Deforestation of Zudpi Jungle Area in Following Villages are discussed in Gramsabha these Survey Number are Own by Maharashtra Government Area of these Survey Number is Below 3 Hector and This Survey Number are Scattered in Village from Forest Area Which is Unmanageble. This Survey Number are required for Public Purpose Projects. Therefore, Unanimously Resoluion is Passed to Deforest These Survey Number for Public Purpose. by using Simplified Procedure as Prescribed by Zudpi Jungle.

Sr. No.	Village Name	Survey No.	Area	Sr. No.	Village Name	Survey No.	Area
1	Khadurka	3	0.22				
2	Khadurka	101	0.41				
3	Khadurka	102	0.08				
4	Khadurka	104	0.20				
5	Khadurka	105	0.21				


 Signature of Village
 Secy

Gram Panchayat -

खडुका
 ग्राम पंचायत
 स.स. सावनेर

M. M. Raut

**True translation of
GRAM SABHA RESOLUTION**

Name of Grampanchayat :- Kelod

Tahsil - Saoner

District - Nagpur


Date of Meeting	Presenty	Resolution Subject	Details
		Deforestation of Zudpi Jungle	Special Gram Sabha Held Today for Discussion of Deforestation of Zudpi Jungle Area in Following Villages are discussed in Gramsabha these Survey Number are Own by Maharashtra Government Area of these Survey Number is Below 3 Hector and This Survey Number are Scattered in Village from Forest Area Which is Unmanageble. This Survey Number are required for Public Purpose Projects. Therefore, Unanimously Resoluion is Passed to Deforest These Survey Number for Public Purpose. by using Simplified Procedure as Prescribed by Zudpi Jungle.

Sr. No.	Village Name	Survey No.	Area	Sr. No.	Village Name	Survey No.	Area
1	Kelod	67	0.22				

Gram Panchayat -


Signature of Village
Secretary

Kelod


R. P. Bobde

**True translation of
GRAM SABHA RESOLUTION**


Name of Grampanchayat :- Jatamkhora

Tahsil - Saoner

District - Nagpur

Date of Meeting	Presenty	Resolution Subject	Details
		Deforestation of Zudpi Jungle	Special Gram Sabha Held Today for Discussion of Deforestation of Zudpi Jungle Area in Following Villages are discussed in Gramsabha these Survey Number are Own by Maharashtra Government Area of these Survey Number is Below 3 Hector and This Survey Number are Scattered in Village from Forest Area Which is Unmanageble. This Survey Number are required for Public Purpose Projects. Therefore, Unanimously Resoluion is Passed to Deforest These Survey Number for Public Purpose. by using Simplified Procedure as Prescribed by Zudpi Jungle.

Sr. No.	Village Name	Survey No.	Area	Sr. No.	Village Name	Survey No.	Area
1	Bidjatamkhora	8	0.20	16	Jatamkhora	210	1.08
2	Bidjatamkhora	49	0.19	17	Jatamkhora	217	0.44
3	Bidjatamkhora	51	0.18	18	Jatamkhora	219	0.12
4	Bidjatamkhora	139	0.02	19	Jatamkhora	239	0.66
5	Bidjatamkhora	212	0.24	20	Jatamkhora	250	2.04
6	Bidjatamkhora	215	0.07	21	Jatamkhora	314	0.32
7	Bidjatamkhora	216	0.20				
8	Jatamkhora	12	0.25				
9	Jatamkhora	13	0.41				
10	Jatamkhora	18	0.08				
11	Jatamkhora	87	2.68				
12	Jatamkhora	137	0.62				
13	Jatamkhora	138	1.00				
14	Jatamkhora	177	0.28				
15	Jatamkhora	192	0.14				



Signature of Village

ग्राम पंचायत, जातमखोरा

Gram Panchayat - ता. सावनेर, नागपूर

२५.०१.२०२० Nishant Yeshme.

**True translation of
GRAM SABHA RESOLUTION**


Name of Grampanchayat :- Joga

Tahsil - Saoner

District - Nagpur

Date of Meeting	Presenty	Resolution Subject	Details
		Deforestation of Zudpi Jungle	Special Gram Sabha Held Today for Discussion of Deforestation of Zudpi Jungle Area in Following Villages are discussed in Gramsabha these Survey Number are Own by Maharashtra Government Area of these Survey Number is Below 3 Hector and This Survey Number are Scattered in Village from Forest Area Which is Unmanageble. This Survey Number are required for Public Purpose Projects. Therefore, Unanimously Resoluion is Passed to Deforest These Survey Number for Public Purpose. by using Simplified Procedure as Prescribed by Zudpi Jungle.

Sr. No.	Village Name	Survey No.	Area	Sr. No.	Village Name	Survey No.	Area
1	Joga	2	0.78	16	Joga	282	0.69
2	Joga	3	0.20	17	Joga	310	0.25
3	Joga	153	0.66	18	Joga	324	2.60
4	Joga	166	1.64	19	Joga	325	2.71
5	Joga	168	0.63	20	Joga	351	0.19
6	Joga	177	0.47	21	Joga	354	0.32
7	Joga	191	0.96	22	Joga	355	0.08
8	Joga	192	1.96	23	Joga	362	0.14
9	Joga	194	0.42	24	Joga	364	0.40
10	Joga	195	0.22	25	Joga	379	0.36
11	Joga	203	0.40	26	Joga	399	1.13
12	Joga	222	0.07	27	Joga	404	0.29
13	Joga	232	0.08				
14	Joga	236	0.06				
15	Joga	272	0.20				


 Signature of Village
 प्रशांत म. गोगा
 प.स. सावनेर

Gram Panchayat -

Prashant M. Ghugal

Sr. No.	Village Name	Survey No.	Area	Sr. No.	Village Name	Survey No.	Area
49	Jaitpur	99	0.07				
50	Jaitpur	100	0.19				
51	Jaitpur	104	0.85				
52	Jaitpur	105	0.19				
53	Jaitpur	108	0.09				
54	Jaitpur	110	0.28				
55	Jaitpur	113	0.49				
56	Jaitpur	115	0.24				
57	Jaitpur	119	0.70				
58	Jaitpur	133	0.80				
59	Jaitpur	135	0.89				
60	Jaitpur	138	0.36				
61	Jaitpur	151	0.04				
62	Jaitpur	175	1.94				
63	Jaitpur	250	0.70				

Grampanchayat :-

Signature of Village
Secretary

पञ्चायत सचिव
Jaitpur
पञ्चायत सचिव

**True translation of
GRAM SABHA RESOLUTION**

Name of Grampanchayat :-

Jaitpur

Tahsil :- Saoner

District :- Nagpur

Date of Meeting	Presenty	Resolution Subject	Details
		Deforestation of Zudpi Jungle	Special Gram Sabha Held Today for Discussion of Deforestation of Zudpi Jungle Area in Following Villages are discussed in Gramsabha these Survey Numbers are Own by Maharashtra Government. Area of these Survey Number is Below 3 Hector and this Survey Number are Scattered in Village from Forest Area which is unmanageable. This Survey Numbers are required for Public Purpose Projects. Therefore, Unanimously Resolution is Passed to Deforest these Survey Number for Public Purpose by using Simplified Procedure as Prescribed by forest Department.

Sr. No.	Village Name	Survey No.	Area	Sr. No.	Village Name	Survey No.	Area
1	Chhatrapur	4	0.20	25	Chhatrapur	266	0.07
2	Chhatrapur	5	0.76	26	Chhatrapur	271	0.32
3	Chhatrapur	57	0.32	27	Chhatrapur	272	0.08
4	Chhatrapur	59	0.29	28	Chhatrapur	273	0.14
5	Chhatrapur	62	0.34	29	Chhatrapur	290	0.57
6	Chhatrapur	63	0.10	30	Chhatrapur	297	0.42
7	Chhatrapur	65	0.25	31	Chhatrapur	300	0.04
8	Chhatrapur	66	0.10	32	Chhatrapur	301	0.40
9	Chhatrapur	80	1.73	33	Chhatrapur	302	0.81
10	Chhatrapur	81	2.30	34	Chhatrapur	303	0.41
11	Chhatrapur	87	1.10	35	Jaitpur	3	0.02
12	Chhatrapur	90	2.45	36	Jaitpur	26	0.19
13	Chhatrapur	98	0.68	37	Jaitpur	27	0.07
14	Chhatrapur	99	0.05	38	Jaitpur	37	0.74
15	Chhatrapur	100	0.66	39	Jaitpur	41	0.45
16	Chhatrapur	122	2.32	40	Jaitpur	54	0.77
17	Chhatrapur	127	0.25	41	Jaitpur	56	0.09
18	Chhatrapur	158	0.22	42	Jaitpur	57	0.08
19	Chhatrapur	188	0.62	43	Jaitpur	75	0.14
20	Chhatrapur	193	0.42	44	Jaitpur	77	0.40
21	Chhatrapur	194	0.72	45	Jaitpur	80	0.34
22	Chhatrapur	195	0.36	46	Jaitpur	90	0.80
23	Chhatrapur	199	0.24	47	Jaitpur	94	0.14
24	Chhatrapur	205	0.17	48	Jaitpur	96	0.05

**True translation of
GRAM SABHA RESOLUTION**


Name of Grampanchayat :- Itangoti

Tahsil - Saoner

District - Nagpur

Date of Meeting	Presenty	Resolution Subject	Details
		Deforestation of Zudpi Jungle	Special Gram Sabha Held Today for Discussion of Deforestation of Zudpi Jungle Area in Following Villages are discussed in Gramsabha these Survey Number are Own by Maharashtra Government Area of these Survey Number is Below 3 Hector and This Survey Number are Scattered in Village from Forest Area Which is Unmanageble. This Survey Number are required for Public Purpose Projects. Therefore, Unanimously Resoluion is Passed to Deforest These Survey Number for Public Purpose. by using Simplified Procedure as Prescribed by Zudpi Jungle.

Sr. No.	Village Name	Survey No.	Area	Sr. No.	Village Name	Survey No.	Area
1	Bellori	22	0.25				
2	Bellori	26	0.40				
3	Bellori	27	0.96				
4	Bellori	39	0.11				
5	Bellori	84	0.87				
6	Bellori	89	1.80				
7	Itangoti	1	1.62				


 Signature of Village
 गा.प. इतंगोटी (बेलोरी)
 Itangoti

Gram Panchayat -

V.R. Bhigade

**True translation of
GRAM SABHA RESOLUTION**

Name of Grampanchayat :- Gumgaon


Tahsil - Saoner

District - Nagpur

Date of Meeting	Presenty	Resolution Subject	Details
		Deforestation of Zudpi Jungle	Special Gram Sabha Held Today for Discussion of Deforestation of Zudpi Jungle Area in Following Villages are discussed in Gramsabha these Survey Number are Own by Maharashtra Government Area of these Survey Number is Below 3 Hector and This Survey Number are Scattered in Village from Forest Area Which is Unmanageble. This Survey Number are required for Public Purpose Projects. Therefore, Unanimously Resoluion is Passed to Deforest These Survey Number for Public Purpose. by using Simplified Procedure as Prescribed by Zudpi Jungle.

Sr. No.	Village Name	Survey. No.	Area	Sr. No.	Village Name	Survey No.	Area
1	Gumgaon	18	0.20				
2	Gumgaon	28	0.85				
3	Gumgaon	141	0.33				
4	Gumgaon	187	0.27				
5	Gumgaon	196	0.64				
6	Gumgaon	199	1.80				

D. A. Japwale



Signature of Village

ग्राम पंचायत गुमगांव
प. स. सावनेर तह. प. नागपूर

Gram Panchayat -

**True translation of
GRAM SABHA RESOLUTION**

Name of Grampanchayat :- Gadmi


Tahsil - Saoner

District - Nagpur

Date of Meeting	Presenty	Resolution Subject	Details
		Deforestation of Zudpi Jungle	Special Gram Sabha Held Today for Discussion of Deforestation of Zudpi Jungle Area in Following Villages are discussed in Gramsabha these Survey Number are Own by Maharashtra Government Area of these Survey Number is Below 3 Hector and This Survey Number are Scattered in Village from Forest Area Which is Unmanageble. This Survey Number are required for Public Purpose Projects. Therefore, Unanimously Resoluion is Passed to Deforest These Survey Number for Public Purpose. by using Simplified Procedure as Prescribed by Zudpi Jungle.

Sr. No.	Village Name	Survey No.	Area	Sr. No.	Village Name	Survey No.	Area
1	Gadmi	87	0.17				
2	Pendhari	86	0.22				
3	Pendhari	87	0.08				

K. M. A. Merkhed



Signature of Village

Secretary

ग्रा.प. गडमी
पं.स. सावनेर

Gram Panchayat -

**True translation of
GRAM SABHA RESOLUTION**

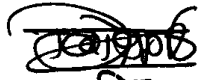
Name of Grampanchayat :- Gadegaon

Tahsil - Saoner

District - Nagpur

Date of Meeting	Presenty	Resolution Subject	Details
		Deforestation of Zudpi Jungle	Special Gram Sabha Held Today for Discussion of Deforestation of Zudpi Jungle Area in Following Villages are discussed in Gramsabha these Survey Number are Own by Maharashtra Government Area of these Survey Number is Below 3 Hector and This Survey Number are Scattered in Village from Forest Area Which is Unmanageble. This Survey Number are required for Public Purpose Projects. Therefore, Unanimously Resoluion is Passed to Deforest These Survey Number for Public Purpose. by using Simplified Procedure as Prescribed by Zudpi Jungle.

Sr. No.	Village Name	Survey No.	Area	Sr. No.	Village Name	Survey No.	Area
1	Karajghat	2	0.68				


 Signature of Village
 ग्राम पंचायत गाडेगांव
 ता. सावनेर जिल्हा नागपूर
 Gram Panchayat -

Deepali Vishwamath Dongare

**True translation of
GRAM SABHA RESOLUTION**


Name of Grampanchayat :- Chicholi

Tahsil - Saoner

District - Nagpur

Date of Meeting	Presenty	Resolution Subject	Details
		Deforestation of Zudpi Jungle	Special Gram Sabha Held Today for Discussion of Deforestation of Zudpi Jungle Area in Following Villages are discussed in Gramsabha these Survey Number are Own by Maharashtra Government Area of these Survey Number is Below 3 Hector and This Survey Number are Scattered in Village from Forest Area Which is Unmanageble. This Survey Number are required for Public Purpose Projects. Therefore, Unanimously Resoluion is Passed to Deforest These Survey Number for Public Purpose. by using Simplified Procedure as Prescribed by Zudpi Jungle.

Sr. No.	Village Name	Survey No.	Area	Sr. No.	Village Name	Survey No.	Area
1	Chicholi	3/1	1.62				


 Signature of Village
 ग्रामविकास अधिकारी
 Gram Panchayat - (ग्रा.प. चिचोली, सा.प. चिचोली, ना.प. चिचोली)
 R. R. Rahate

**True translation of
GRAM SABHA RESOLUTION**

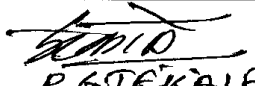
Name of Grampanchayat :- Champa

Tahsil - Saoner

District - Nagpur

Date of Meeting	Presenty	Resolution Subject	Details
		Deforestation of Zudpi Jungle	Special Gram Sabha Held Today for Discussion of Deforestation of Zudpi Jungle Area in Following Villages are discussed in Gramsabha these Survey Number are Own by Maharashtra Government Area of these Survey Number is Below 3 Hector and This Survey Number are Scattered in Village from Forest Area Which is Unmanageble. This Survey Number are required for Public Purpose Projects. Therefore, Unanimously Resoluion is Passed to Deforest These Survey Number for Public Purpose. by using Simplified Procedure as Prescribed by Zudpi Jungle.

Sr. No.	Village Name	Survey No.	Area	Sr. No.	Village Name	Survey No.	Area
1	Champa	82	0.20				


R.G. TEKALE
सचिव
Signature of Village
सा सचिव नगप
Champa

Gram Panchayat -

**True translation of
GRAM SABHA RESOLUTION.**

Name of Grampanchayat :-
Tahsil :- Saoner


Borujwada

District :- Nagpur

Date of Meeting	Presenty	Resolution Subject	Details
		Deforestation of Zudpi Jungle	Special Gram Sabha Held Today for Discussion of Deforestation of Zudpi Jungle Area in Following Villages are discussed in Gramsabha these Survey Numbers are Own by Maharashtra Government. Area of these Survey Number is Below 3 Hector and this Survey Number are Scattered in Village from Forest Area which is unmanageable. This Survey Numbers are required for Public Purpose Projects. Therefore, Unanimously Resolution is Passed to Deforest these Survey Number for Public Purpose by using Simplified Procedure as Prescribed by forest Department.

Sr. No.	Village Name	Survey No.	Area	Sr. No.	Village Name	Survey No.	Area
1	Borujwada	26	1.38				
2	Borujwada	29	2.61				
3	Borujwada	30	1.17				
4	Borujwada	31	1.17				
5	Borujwada	32	0.81				
6	Borujwada	200	0.12				
7	Borujwada	244	0.21				
8	Borujwada	246	1.20				
9	Borujwada	247	1.36				
10	Borujwada	251	0.81				
11	Borujwada	252	0.12				
12	Borujwada	254	0.20				

Grampanchyat :-


 Signature of Village
 Grampanchayat, Borujwada
 P. Saoner

**True translation of
GRAM SABHA RESOLUTION**

Name of Grampanchayat :- Aajani

Tahsil - Saoner

District - Nagpur

Date of Meeting	Presenty	Resolution Subject	Details
		Deforestation of Zudpi Jungle	Special Gram Sabha Held Today for Discussion of Deforestation of Zudpi Jungle Area in Following Villages are discussed in Gramsabha these Survey Number are Own by Maharashtra Government Area of these Survey Number is Below 3 Hector and This Survey Number are Scattered in Village from Forest Area Which is Unmanageble. This Survey Number are required for Public Purpose Projects. Therefore, Unanimously Resoluion is Passed to Deforest These Survey Number for Public Purpose. by using Simplified Procedure as Prescribed by Zudpi Jungle.

Sr. No.	Village Name	Survey No.	Area	Sr. No.	Village Name	Survey No.	Area
1	Sherdi	1	0.59				
2	Sherdi	26	0.12				
3	Sherdi	37	1.63				

D.C. Bansode

D.C. Bansode

Signature of Village

Secretary

गट ग्रामपंचायत आजनी

Gram Panchayat -