

Uttar Pradesh Shasan

Van Anubhag.4

In pursuance of the provisions of clause (3) of article 348 of Constitution, the Governor is pleased to order the publication of following English translation of notification No. 1783/14-4-2014-872/2007 TCI dated 09.06.2014

NOTIFICATION

No.1783/14-4-2014-872/2007 TCI

Lucknow: Dated 09.06.2014


Whereas the State Government is of the opinion that the area, details of which are given in the Schedule below is of adequate ecological, faunal, floral, geomorphologic, natural and zoological significance for the purpose of protecting, propagating and developing Wildlife therein and its environment;


Now, therefore, in exercise of powers conferred under section 38.V of the Wildlife (Protection) Act, 1972(Act no. 53 of 1972), the Governor on the recommendation of the National Tiger Conservation Authority, is pleased to declare the area described in the Schedule below as Tiger Reserve to be known as Pilibhit Tiger Reserve situated in Pilibhit and Shahjehanpur districts of Uttar Pradesh, from the date of publication of this notification in the Official Gazette.


Out of the total ^{726.5948 km²} 72689.48 ha area of Pilibhit Tiger Reserve an area of ^{602.798 km²} 60279.80 ha area, which is already notified as Pilibhit Wildlife Sanctuary, shall be the Core or Critical Tiger Habitat of Pilibhit Tiger Reserve and be kept as inviolate for the purpose of tiger conservation without affecting the rights of the Scheduled Tribes or such other forest dwellers. The remaining area of 12745.18 ha shall be the ^{127.4518 km²} buffer/peripheral area of the said Tiger Reserve.

Schedule

- 1) Name of the Tiger Reserve : Pilibhit Tiger reserve
- 2) Name of the districts : Pilibhit and Shahjehanpur
- 3) Name of the forest divisions : Pilibhit Forest Division and Shahjehanpur Forest Division
- 4) Description of forest area:


Executive Engineer
CD-2 (INB), Pilibhit


प्रभागीय वनाधिकारी
पीलीभीत टाईगर रिजर्व
पीलीभीत


(पी० के० सेक्सैना)
मुख्य अभियन्ता
इण्डो-नेपाल बाईपास
लॉगनॉविवो, लखनऊ

a) Core area:

Sl. No.	Name of the Division	Name of the Range	Name of the Block and Compartment	Area in ha
1	Pilibhit Forest Division	Mala	Mala 124 A, 124 B, 125 A, 125 B, 125 C, 125 D, 126 A, 126 B, 127 A, 127 B, 128 A, 128 B, 128 C, 129 A, 129 B and 129 C	3913.26
			Dhamela 118, 119A, 119 B, 119 C, 119 D, 119 E, 119 F, 120A, 120B, 120 C, 121 A, 121B, 121 C, 122, 123A and 123 B	4692.87
			Gadha 130A, 130B, 131, 132A, 132B, 132C, 133A, 133B, 134A, 134B, 134C, 135A and 135B	2953.12
			Dhudhchai 3, 4, 5 and 6	745.78
			Banganj 1A, 1B, 2, 3, 4, 5, 6, 7, 8, 9, 10, 11 and 12	2355.09
			Ramnagar 6A, 6B, 7 and 8	434.00
			Lalpur 136A, 136B, 136C, 136D, 137A and 137B	1185.77
			Total	16332.89
2		Mahof	Mahof 108, 109A, 109B, 110, 111A, 111B, 112A, 112B, 113A, 114A, 114B, 114C, 115A, 115B, 116A, 116B, 116C, 117A, 117B and 117C	3501.60
			Chowgebi 104, 105, 106 and 107	2695.20
			Malasi 96, 97A, 97B, 98A, 98B, 98C, 99, 100, 101A, 101B, 101C, 102, 103A and 103B	4451.75
			Chuka 57A, 57B, 58A, 58B, 58C, 58D and 59	2044.10
			Bifurcation 60A and 60B	913.40
			Mainakot 1, 2, 3A, 3B, 3C and 4	781.48
			Total	14387.63
3		Barahi	Navadiya 74A, 74B, 74C and 75A	377.10
			Barahi 68A, 68B, 68C, 69A, 69B, 69C, 69D, 70, 71A, 71B, 71C, 72, 73A, 73B, 73C and 73D	2924.26
			Bifurcation 61A, 61B, 61C, 62A, 62B, 62C, 63, 64A, 64B, 64C, 65A, 65B, 65C, 65D, 66A, 66B, 67A and	3850.49

			67B	
			Lagga Bhagga 1A, 1B, 1C, 2, 3A, and 3B	2538.90
			Sharada 1, 2A, 2B, 3, 4A, and 4B	954.70
			Total	10645.45
4		Haripur	Gadhiyana 1A, 1B, 1C, 1D, 2, 3, 4A and 5	412.12
			Dakka 1,2,3,4,5,6,7,8 and 9	1587.95
			Navadiya 75B, 76A, 76B, 77, 78A, 78B, 79A, 79B, 80A, 80B, 81A, 81B, 81C and 82	2306.26
			Haripur 83A, 83B, 84A, 84B, 85A, 85B, 86, 87, 88, 89,90,91,92,93,94 and 95	3844.90
			Dhanara 6	1012.57
			Total	9163.80
5		Dioria	Dhudhachai 9,10,11,12,13,14,15 and 16	1687.40
			Dioria 2,3,4,5,6,7,8,9 and 10	2690.00
			Devhana 1,2,3,4,5,6,7,8,9,10,11 and 12	3208.60
			Pasgaon 1,2,3,4,5,6, 7A, 7B, 8A, 8B, 9A and 9B	1769.33
			Ramnagar 1,2,3,4 and 5	495.70
			Total	9851.03
			Grand total	60279.80

b) Buffer area:

Sl. No.	Name of the Division	Name of the Range	Name of the Block and Compartment	Area in ha
1	Pilibhit Forest Division	Mala	Dhudhachai 1	140.06
		Mahof	Badha 56B, 56C and Kakara 15	324.76
		Barahi	Faijullaganj 1, 2A, 2B, 3A, 3B, Terai 1A, 1B, 3A, 3B, 4A, 4B, 4C, 5, 6A, 6B, 6C, 7, 8, 9, 10, 11, Sharada 5A, 5B, 6A, 6B, 6C, 7A, 7B, and 8	7694.49
		Haripur	Dhanara 1, 2, 3A, 3B, 4 and 5	2833.18
		Dioria	Dioria 1	15.79

P/Asst/Exec/10/02/07

[Signature]
 Executive Engineer
 CD-2 (INB), P.W.D
 Pilibhit

30
 ग्रामीण वनाधिकारी
 पिलीभीत टाईगर रिजर्व
 पिलीभीत

3
 (पी० के० सक्से)
 मुख्य अभियन्ता
 इण्डो-नेपाल
 नो० नि० वि०, ल

			Total	11008.28
2	Shajehanpur Forest Divison	Navadiya Banki	Navadiya Banki 1A,1B,2,3,4,5,6A,6B,6C,7 and 8	813.7
		Nazirgannj	Haripur Kishanpur 1 and 2, Durjanpur Kalan 1 and 2, Govindpur 1A and 1B, Nizampur	923.20
			Total	1736.90
			Grand Total	12745.18

Total Core Area : 60279.80 ha
Total Buffer Area : 12745.18 ha
Total area of Pilibhit Tiger Reserve : 73024.98 ha


5) Boundary:

Northern Boundary: From Pilibhit Bankati road to Reserve Forest boundary of Mahof. From Mahof up to Uttarakhand boundary along Indo Nepal border up to international pillar no. 17. From Indo Nepal border pillar no. 17 to pillar no. 28

Eastern Boundary: From Indo Nepal pillar no. 28 along the boundary of Bifurcation Forest Block, Barahi Forest Block and Navadiya forest Block of Barahi Forest Range and up to the boundary of Navadiya Forest Block, Haripur Forest Block and Dakka Forest Block of Haripur Range.

Southern boundary: From the Reserve Forest boundary of Haripur Range up to the Reserve Forest boundary of Barahi range, Mahof range, Mala Range and Dioria range.


Western boundary: From the Reserve Forest boundary of Pasgaon Compartment 6 and Ramnagar Compartment no. 1 of Dioria Range along the Reserve Forest Boundary of Banganj Compartment no. 5, Gada Compartment no. 130, Ghamela Compartment no. 119 of Mala range up to Bankati.



(V.N.Garg)
Principal Secretary


No. 1783(I) /14-4-2014-872/2007 TCI / dated 09.06.2014

Copy forwarded to Superintendent Printing and Stationary, U.P., Allahabad with request to publish the notification in the next addition of Govt. Gazette and make available 200 copies of the same.


Executive Engineer
No-2 (INB), P.W.D.
Pilibhit


(V.N.Garg)
Principal Secretary



ग्रामीय वनाधिकारी
पीलीभीत टाईगर रिजर्व
पीलीभीत


(पी० के० सकसेना)
मुख्य अभियंता
इण्डो-नेपाल बार्डर
मोनिटिंग, लखनऊ


No. 1783(II) /14-4-2014-872/2007 TCI / dated 09.06.2014

Copy forwarded to the following for information & necessary action-


- 1- Principal Chief Conservator of Forests, UP, Lucknow.
- 2- Principal Chief Conservator of Forests, Wildlife, UP, Lucknow.
- 3- All Additional Principal Chief Conservators of Forests, Uttar Pradesh
- 4- Commissioner, Bareilly .
- 5- All Chief Conservator of Forests and all Conservator of Forests, UP.
- 6- District Magistrate, Pilibhit and Shahjhanpur
- 7- Chief Conservator of Rohilkhand Zone, Bareilly.
- 8- Divisional Forest Officer, Pilibhit & Shahjahanpur.
- 9- Legislative Section.
- 10- Section 4.


(V.N.Garg)

Principal Secretary


Executive Engineer
CD-2 (INB), P.W.D.
Pilibhit

30
ग्रामीय वनाधिकारी
पीलीभीत टाईगर रिजर्व
पीलीभीत


(पी० के० सक्सेना)
मुख्य अभियन्ता
इण्डो-नेपाल बार्डर
जे०सि०डि०, लखनऊ